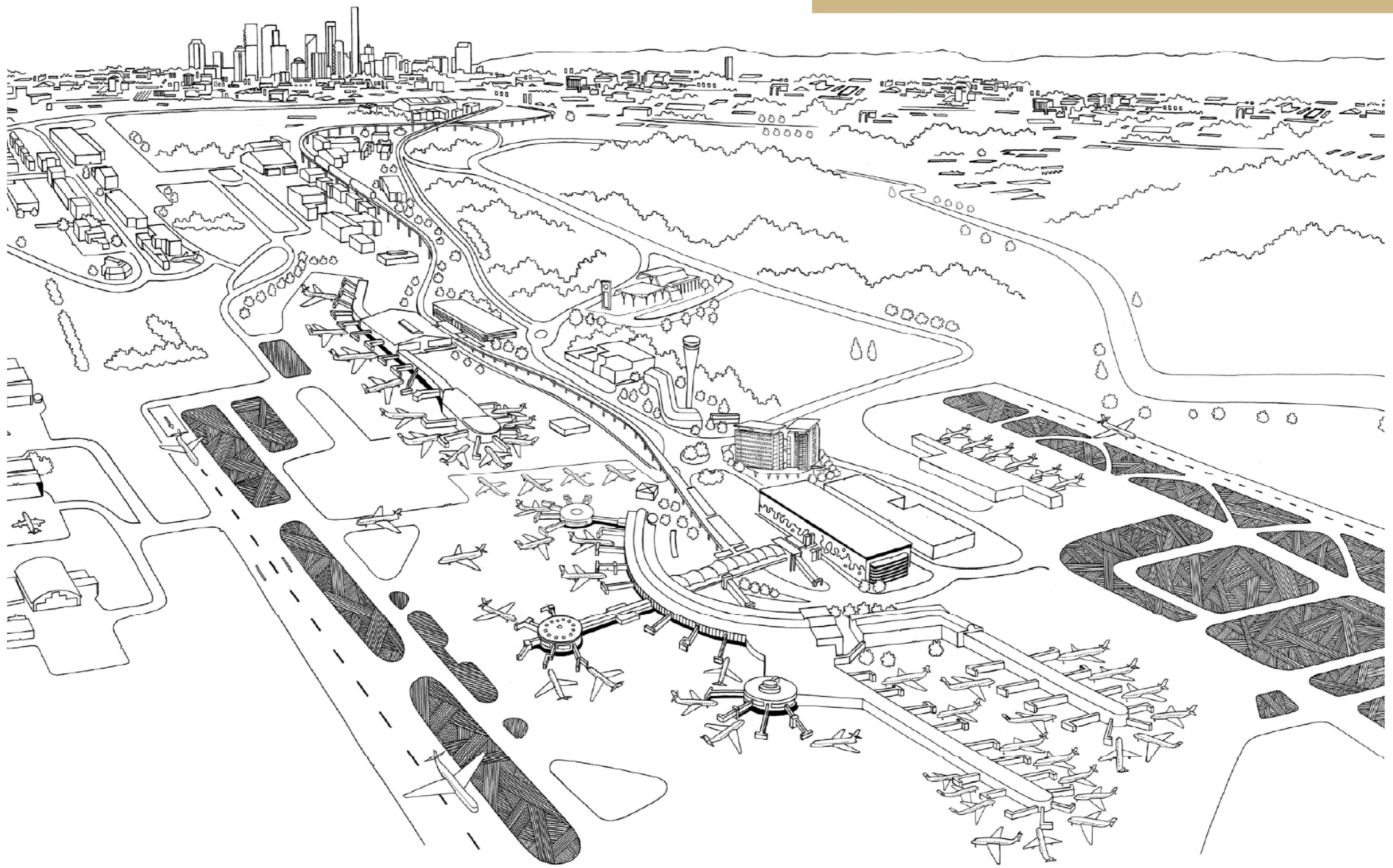
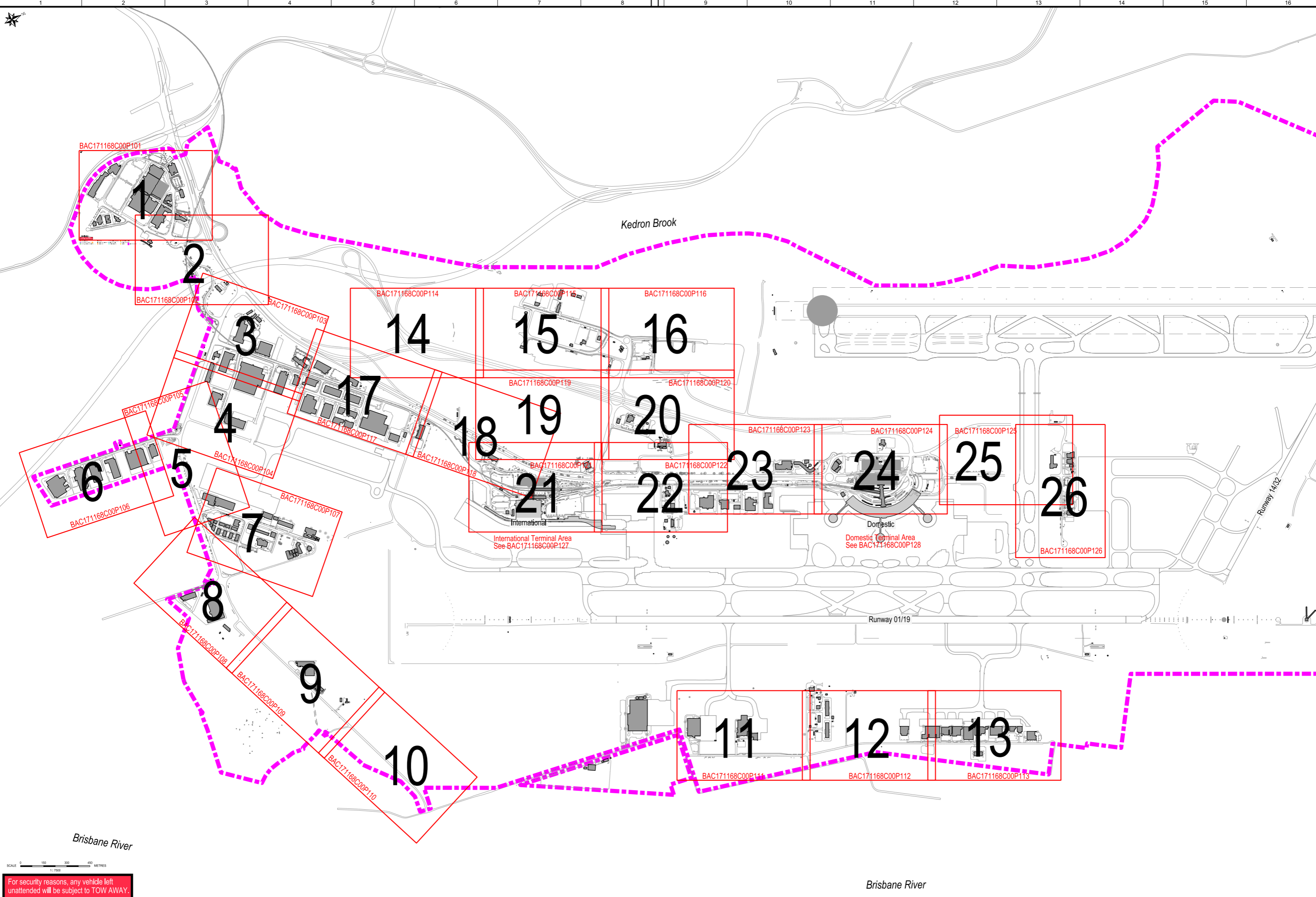


BRISBANE AIRPORT PARKING SIGNAGE PLAN - 2020





For security reasons, any vehicle left unattended will be subject to TOW AWAY.

<p>171168 AH SUPERSEDES PLAN NO APP01038/010001 Reg. No. Drawn</p>			<p>18/05/17 1 Date Rev. No.</p>			<p>Authorized Rep. & Signature COLIN S AIRPORT APPROVALS MANAGER Checked By ACAHM COMMERCIAL TRANSPORT BUSINESS MANAGER</p>			<p>Date 19/06/18</p>		
<p>Authorized Rep. & Signature COLIN S AIRPORT APPROVALS MANAGER Date 19/06/18</p>											
<p>BRISBANE AIRPORT PARKING SIGNAGE PLAN KEY MAP</p>											
<p>Design Ref: BAC / 171168 / C / 00 Project Ref: Drawing Ref: Report Product: Sub-Number: P002</p>										<p>Scale: 1:7500 Site: AD Revision: 1 Date: 19/06/18</p>	

BAC HAS ENTERED INTO A LICENSE AGREEMENT WITH NEARMAP PTY LTD TO USE CERTAIN MAPS OF THE AIRPORT ("PRODUCT"). YOU ARE PERMITTED TO USE THE PRODUCT UNDER THE FOLLOWING CONDITIONS:
 1. YOU MAY ONLY USE, COPY OR DISTRIBUTE THE PRODUCT FOR BAC INTERNAL BUSINESS PURPOSES;
 2. YOU MUST MAKE TO DESTROY OR RETURN TO BAC ANY AND ALL COPIES OF THE PRODUCT IMMEDIATELY UPON THE COMPLETION OF YOUR BUSINESS PURPOSES. YOU NO LONGER NEED TO USE THE PRODUCT AND/OR ANY COPIES OF THE PRODUCT FOR BAC INTERNAL BUSINESS PURPOSES.





ALL DRAWINGS PRODUCED BY BAC ARE IN MICROSTATION DGN FORMAT. THEREFORE NO WARRANTIES ARE MADE FOR DIFFERENCES IN THE DRAWINGS APPEARANCE WHEN OPENED IN OTHER CAD SYSTEMS OR WITHOUT THE NECESSARY MICROSTATION RESOURCE FILES.

THIS PLAN REMAINS PRELIMINARY IN STATUS UNLESS ALL SIGNATURES HAVE BEEN APPENDED. FOR THE SAKE OF CLARITY, SOME UNDERGROUND SERVICES MAY BE DEPICTED AS SINGLE LINES ONLY, UNLESS OTHERWISE STATED. COORDINATES ARE ON A PLANE RECTANGULAR GRID BASED ON THE PRE SEQ 79 A.M.G. VALUES OF PSM 04. COORDINATE INFORMATION OF THE CORNER POINTS AT THE BRISBANE AIRPORT ARE TO BE USED TO LOCATE THE POINTS (B.C.C.) FOR A.H.D. LEVELS SUBTRACT 1.134 FROM AERODROME.

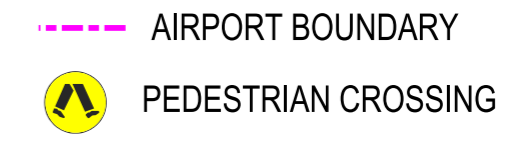
THIS PLAN CARRIES BRISBANE AIRPORT CORPORATION PTY. LTD. ("BAC") COPYRIGHT AND IS SUPPLIED FOR INFORMATION ONLY. THE INFORMATION CONTAINED ON THIS PLAN MUST BE VERIFIED FOR ACCURACY AND COMPLETENESS BY NECESSARY INVESTIGATION, SITE INSPECTION AND MEASUREMENT. ALL DIMENSIONS ARE IN METRIC UNLESS OTHERWISE STATED. DIMENSIONS ARE TO FACE UNLESS OTHERWISE STATED. THE INFORMATION CONTAINED ON THIS PLAN AND ANY ASSOCIATED DISCUSSIONS, DRAWINGS, SPECIFICATIONS, AND MEASUREMENTS ARE TO BE USED FOR INFORMATION ONLY AND ARE NOT TO BE USED FOR ANY OTHER PURPOSES.

The Brisbane Airport Parking Signage Plan (this document) details the landside vehicle parking restrictions applicable to the entire Brisbane Airport precinct, in accordance with commonwealth consolidated regulations of the Airport Regulations 1997.

The Restriction outlined herein are applicable to all public and private vehicles, including motorcycles. Please review the signed parking restrictions for designated locations as detailed below and outlined in key for each individual map drawing.

- **NO STOPPING AREA**
All roads within Brisbane Airport Precincts are NO STOPPING areas except where signed. For security reasons ALL roads are subject to TOW AWAY provisions where vehicles are left unattended. These areas are marked in red.
- **PICK UP / DROP OFF AREA**
For security reasons, drivers must remain with vehicle at all times, Any vehicle left unattended will be subject to TOW AWAY. Please note: Departure level is for drop off only and Arrival level is for pick up only.
Domestic Pick Up / Drop off
Pick Up / Drop Off - Passengers must be ready for immediate pick up/drop off fine apply
- International Pick Up**
During peak times and if your passengers are not ready for collection, you may be asked by Kerbside Officers to move on allowing the traffic to keep flowing.
- **DISABLED PICK UP /DROP OFF TERMINAL AREA**
For security reasons, drivers must remain with vehicle at all times, Any vehicle left unattended will be subject to TOW AWAY. Park 2mins Max
Please note: Departure level is for drop off only and Arrival level is for pick up only.
- **BUS STOP - BAC BUS**   
Airport approved buses such as the T-Bus, AIRPARK Bus and Staff Bus.
- **BUS STOP - PERMIT BUS (PUBLIC BUS)** 
Public buses operate from Airport to various areas in Brisbane.
- **BUS ZONE**
Bus Stop Bays, Please refer to posted signs

- **LOADING ZONE**
Courier and delivery vehicles have designated stopping areas, refer to posted signs
- ▣ **LOADING ZONE 20MINS MAX**
Courier and delivery vehicles have designated stopping areas 20Mins Max, refer to posted signs
- ▣ **LOADING ZONE 30MINS MAX**
Courier and delivery vehicles have designated stopping areas 30Mins Max, refer to posted signs
- **TAXI RANK**
Taxi ranks only
- ▣ **TAXI HOLDING AREA**
No Stopping, Tow Away zones
- **PICK UP WAITING AREA 30MIN MAX**
- **PARKING 2HOURS MAX**
- **PARKING 4HOURS MAX**
- **PARKING DISABLED**
- **PARKING AUTHORISED BAC TRANSPORT VEHICLES ONLY**
- **PARKING APPROVED GROUND TRANSPORT OPERATORS ONLY**
- **PARKING TERMINAL PUBLIC**
- **PARKING MULTI LEVEL CAR PARK**
- **PARKING STAFF CAR PARK**
- **PARKING LONGTERM CAR PARK**
- **PARKING QANTAS VALET**
- **PARKING VIRGIN AUSTRALIA VALET**
- **PARKING WAITING AREA**
- **PARKING UBER HOLDING AREA**

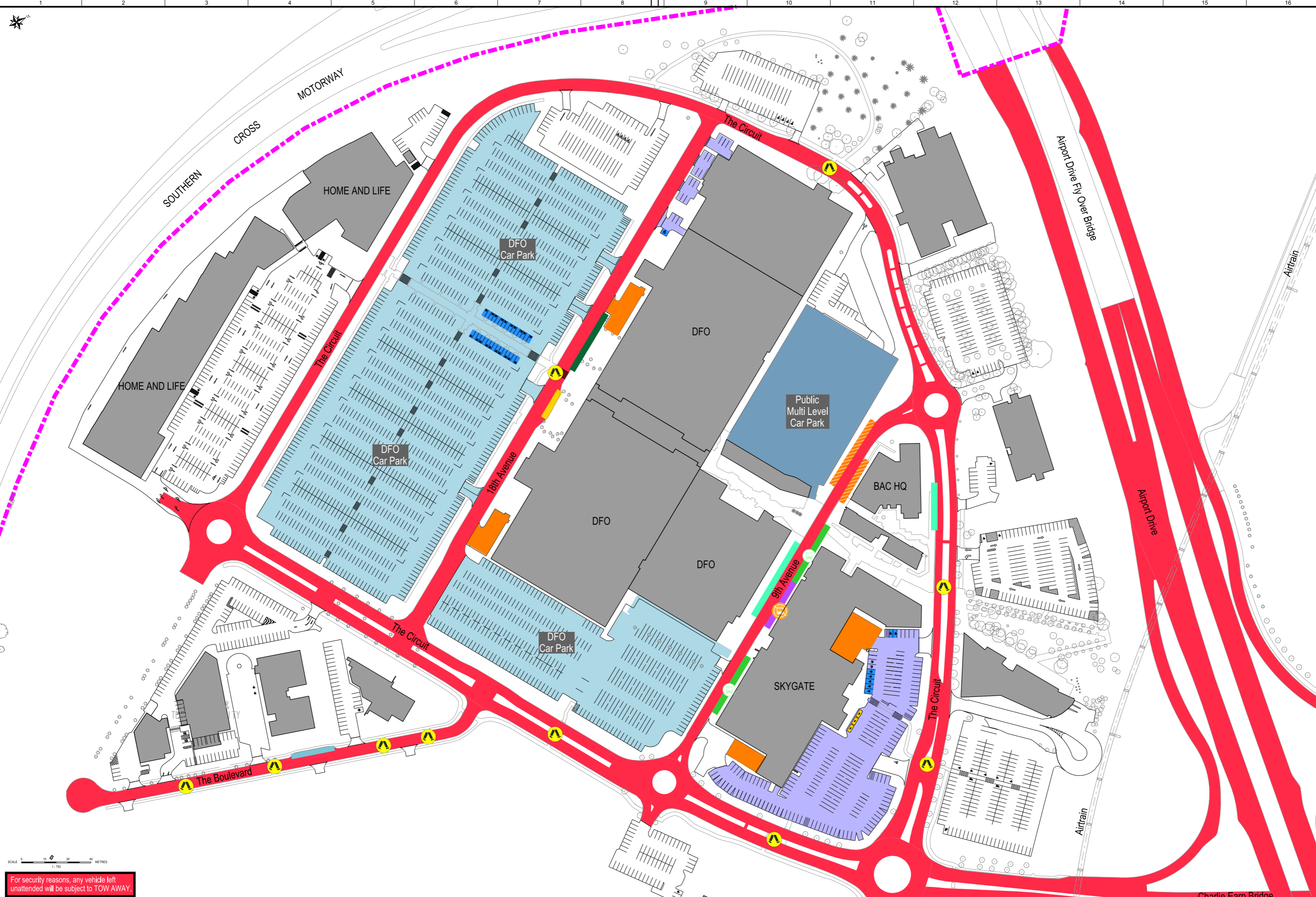


Req. No.	Drawn	Amendment	Date	Rev. No.	Authorised Rep. & Signature	Date
171168	AH	UBER HOLDING AREA ADDED	07/07/20	4		
171168	AH	PARKING 5MINS MAX REMOVED, PICK UP/DROP OFF NOTE ADDED	22/08/19	3		
	PS	COLOUR CODE FOR PICK UP WAITING AREA 30MIN MAX ADDED	18/06/18	2		
171168	AH	ORIGINAL ISSUE.	18/05/17	1		

Authorised Rep. & Signature	Date
Authorised Rep. & Signature COLIN S AIRPORT APPROVALS MANAGER	19/06/18
Checked By ADAM H COMMERCIAL TRANSPORT BUSINESS MANAGER	19/06/18

**BRISBANE AIRPORT
PARKING SIGNAGE PLAN
KEY DEFINITIONS**

	Brisbane Airport Corporation Pty Ltd 11 The Circuit Brisbane Airport QLD 4008 PO Box 61 Hamilton QLD 4007 Australia Telephone : 61 7 3406 3000 Facsimile : 61 7 3406 3111 Email : info@bne.com.au www.brisbaneairport.com.au ABN 54 076 870 650			Scale NOT TO SCALE
				Size A3
				Revision 4
	Design Ref.	Project Ref.	Discipline	Airport Precinct
Drg. No.	BAC / 171168 / C / 00 /			P003



For security reasons, any vehicle left unattended will be subject to TOW AWAY.

- NO STOPPING AREA
- BUS STOP - BAC BUS (T-BUS)
- BUS STOP - PERMIT BUS (PUBLIC BUS)
- BUS ZONE
- LOADING ZONE 20MINS MAX
- LOADING ZONE
- DFO PARKING 4HOURS MAX
- DISABLED PARKING
- PARKING 5MINS MAX
- ▲ PEDESTRIAN CROSSING
- PARKING 2HOURS MAX
- TAXI RANK
- - - AIRPORT BOUNDARY

Reg. No.	Drawn	Date	Rev. No.	Authorised Rep. & Signature	Date
171168	AH	18/05/17	1	Authorised Rep. & Signature	19/06/18
				Authorised Rep. & Signature	19/06/18
				Checked By	19/06/18
				ADAMH COMMERCIAL TRANSPORT BUSINESS MANAGER	

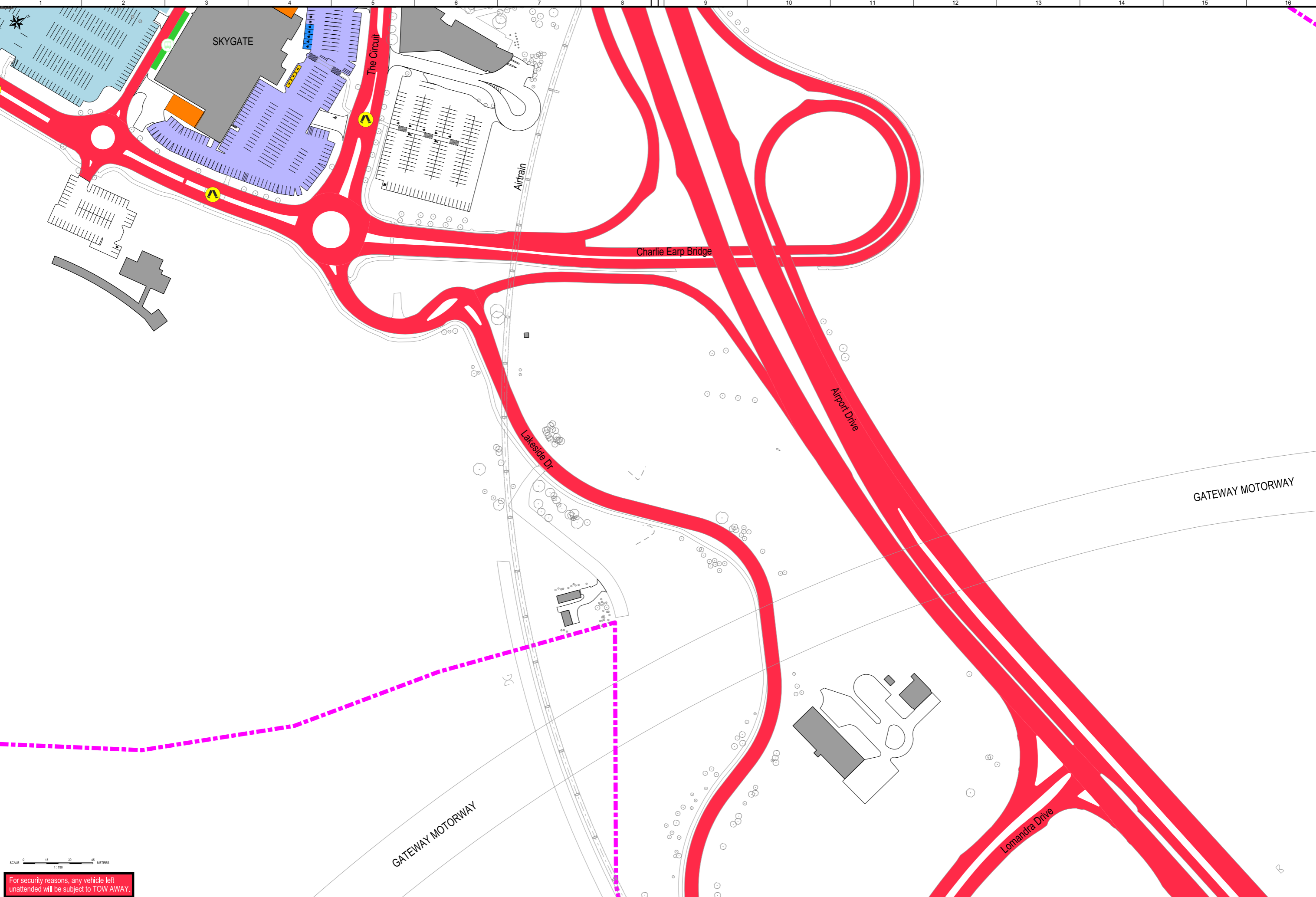
BRISBANE AIRPORT
PARKING SIGNAGE PLAN
SHEET 1

Scale: 1:750
Sht: AD
Revision: 1

Design Ref: BAC / 171168 / C / 00
Project Ref: [Blank]
Report Project: [Blank]
Sub-Number: P101

First Date & Time: 8/07/2020 2:46:46 PM

ALL DIMENSIONS ARE IN METRES UNLESS OTHERWISE SPECIFIED. THIS DRAWING IS THE PROPERTY OF BAC AND IS TO BE USED ONLY FOR THE PROJECT AND SITE SPECIFICALLY IDENTIFIED. ANY REUSE OR MODIFICATION OF THIS DRAWING WITHOUT THE WRITTEN PERMISSION OF BAC IS STRICTLY PROHIBITED. THE USER OF THIS DRAWING SHALL BE RESPONSIBLE FOR OBTAINING ALL NECESSARY APPROVALS AND PERMITS. THE USER OF THIS DRAWING SHALL BE RESPONSIBLE FOR OBTAINING ALL NECESSARY APPROVALS AND PERMITS. THE USER OF THIS DRAWING SHALL BE RESPONSIBLE FOR OBTAINING ALL NECESSARY APPROVALS AND PERMITS.



SCALE 0 15 30 45 METRES
1:750

For security reasons, any vehicle left unattended will be subject to TOW AWAY.

- NO STOPPING AREA
- DISABLED PARKING
- BUS STOP - PERMIT BUS (PUBLIC BUS)
- DFO PARKING 4HOURS MAX
- PARKING 2HOURS MAX
- TAXI RANK
- ▲ PEDESTRIAN CROSSING
- - - AIRPORT BOUNDARY

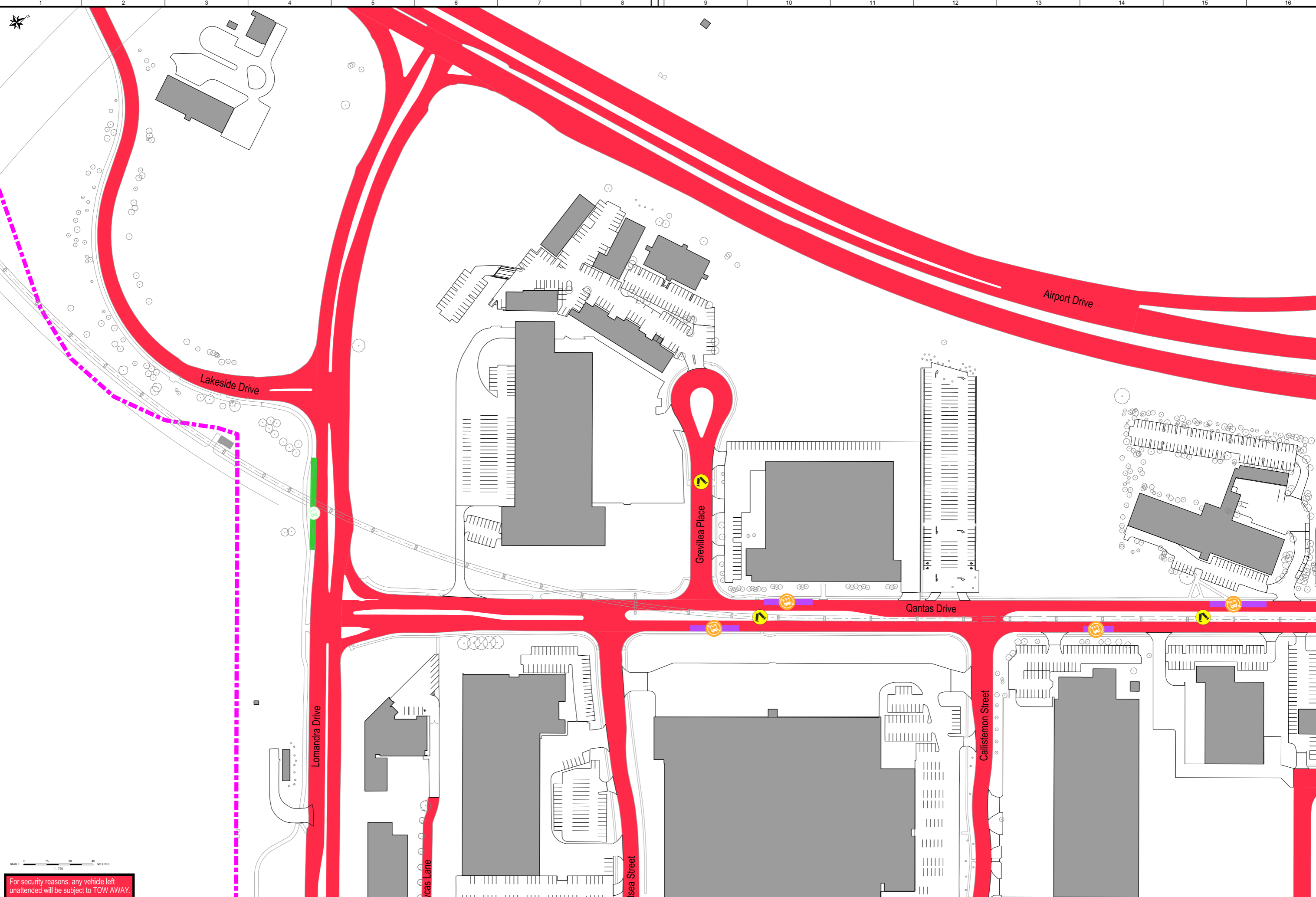
Reg. No.	Drawn	Date	Rev. No.	Checked By	Authorised Rep. & Signature	Date
171168	AH	23/05/17	1	ADAMH	COLIN S AIRPORT APPROVALS MANAGER	19/06/18
					ADAMH COMMERCIAL TRANSPORT BUSINESS MANAGER	19/06/18

BRISBANE AIRPORT
PARKING SIGNAGE PLAN
SHEET 2

Design Ref: BAC / 171168 / C / 00	Project Ref:	Client Ref:	Report Product:	Sub-Number:
				P102

Scale: 1:750
Scales: AD
Revision: 1

BRISBANE AIRPORT
171168 - 171168-000
19/06/18
www.brisbaneairport.com.au
Tel: 61 7 553 6000



THIS PLAN CARRIES BRISBANE AIRPORT CORPORATION (BAC) AND ITS CONTRACTORS' LIABILITY AND THE RANGE OF CLARITY, SOME UNDERSTANDING
 ALL INFORMATION ARE IN METRIC SYSTEM, FOR THE RANGE OF CLARITY, SOME UNDERSTANDING
 YOU MAY FROM THIS PLAN, YOU MUST NOT BE RESPONSIBLE FOR THE ACCURACY OF THE INFORMATION CONTAINED HEREIN.
 2. YOU MUST NOT USE THIS PLAN FOR ANY PURPOSES OTHER THAN THAT FOR WHICH IT WAS PREPARED.
 3. YOU MUST NOT REPRODUCE OR TRANSMIT THIS PLAN IN ANY FORM OR BY ANY MEANS, ELECTRONIC OR MECHANICAL, INCLUDING PHOTOCOPYING, RECORDING, OR BY ANY INFORMATION STORAGE AND RETRIEVAL SYSTEM, WITHOUT THE WRITTEN PERMISSION OF BAC.
 4. YOU MUST NOT ALTER, MODIFY, ADAPT, OR OTHERWISE CHANGE THIS PLAN IN ANY MANNER, WITHOUT THE WRITTEN PERMISSION OF BAC.
 5. YOU MUST NOT USE THIS PLAN FOR ANY PURPOSES OTHER THAN THAT FOR WHICH IT WAS PREPARED.
 6. YOU MUST NOT REPRODUCE OR TRANSMIT THIS PLAN IN ANY FORM OR BY ANY MEANS, ELECTRONIC OR MECHANICAL, INCLUDING PHOTOCOPYING, RECORDING, OR BY ANY INFORMATION STORAGE AND RETRIEVAL SYSTEM, WITHOUT THE WRITTEN PERMISSION OF BAC.
 7. YOU MUST NOT ALTER, MODIFY, ADAPT, OR OTHERWISE CHANGE THIS PLAN IN ANY MANNER, WITHOUT THE WRITTEN PERMISSION OF BAC.
 8. YOU MUST NOT USE THIS PLAN FOR ANY PURPOSES OTHER THAN THAT FOR WHICH IT WAS PREPARED.
 9. YOU MUST NOT REPRODUCE OR TRANSMIT THIS PLAN IN ANY FORM OR BY ANY MEANS, ELECTRONIC OR MECHANICAL, INCLUDING PHOTOCOPYING, RECORDING, OR BY ANY INFORMATION STORAGE AND RETRIEVAL SYSTEM, WITHOUT THE WRITTEN PERMISSION OF BAC.
 10. YOU MUST NOT ALTER, MODIFY, ADAPT, OR OTHERWISE CHANGE THIS PLAN IN ANY MANNER, WITHOUT THE WRITTEN PERMISSION OF BAC.

SCALE 0 15 30 45 METRES
1:750

For security reasons, any vehicle left unattended will be subject to TOW AWAY.

- NO STOPPING AREA
- BUS STOP - BAC BUS (T-BUS)
- BUS STOP - PERMIT BUS (PUBLIC BUS)
- PEDESTRIAN CROSSING
- AIRPORT BOUNDARY

Reg. No.	Drawn	Amendment	Date	Rev. No.	Checked By	Authorised Rep. & Signature	Date
171168	AH	ORIGINAL ISSUE	23/05/17	1	ADAMH	ADAMH	19/06/18
					ADAMH	ADAMH	19/06/18

BRISBANE AIRPORT
PARKING SIGNAGE PLAN
SHEET 3

Scale: 1:750
Sht: AD
Revision: 1
Sub-Number: P103

Design Ref: BAC / 171168 / C / 00
Project Ref: [Blank]
Client Ref: [Blank]

Print Date & Time: 8/07/2020 2:47:10 PM



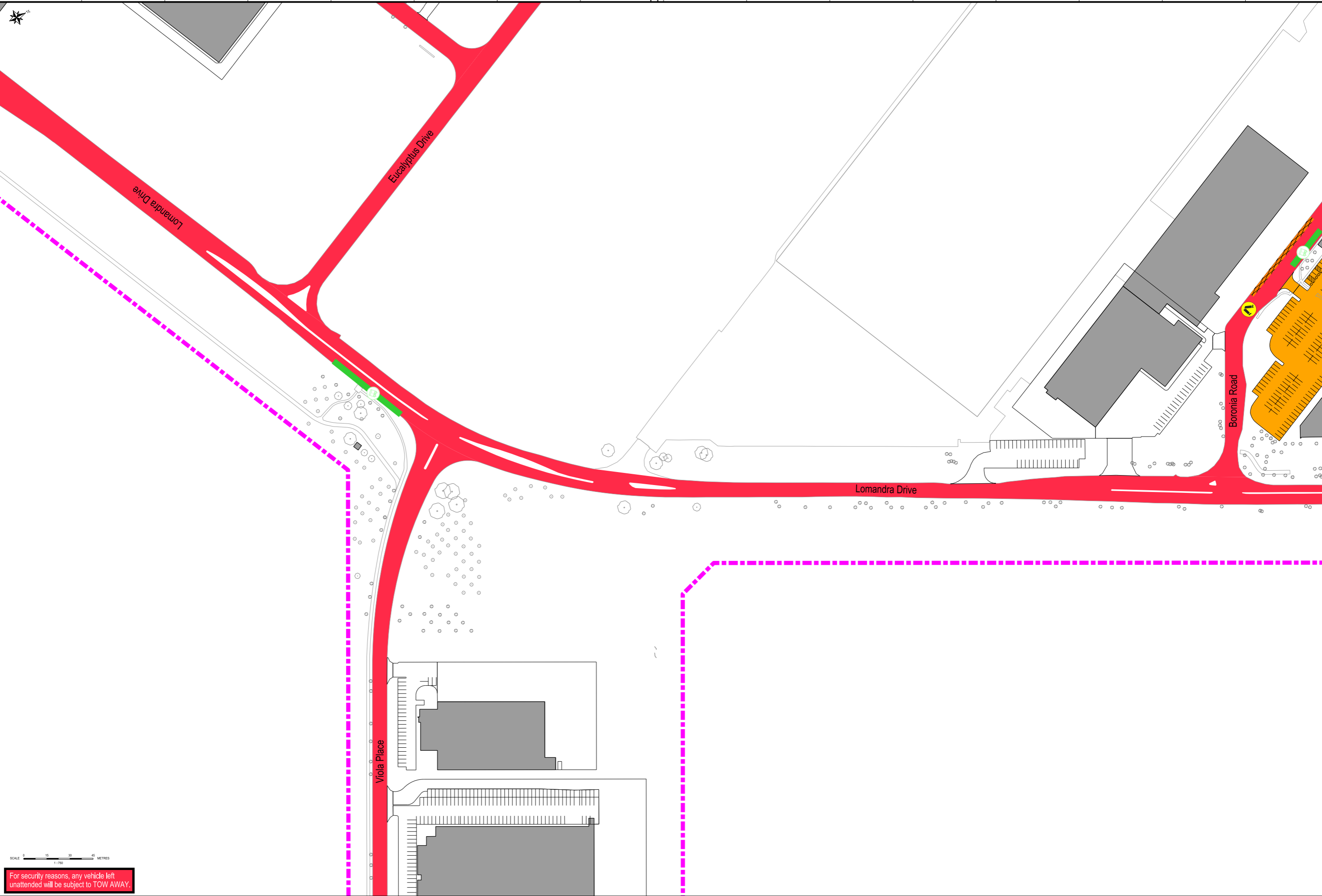
For security reasons, any vehicle left unattended will be subject to TOW AWAY.

- NO STOPPING AREA
- BUS STOP - PERMIT BUS (PUBLIC BUS)
- - - AIRPORT BOUNDARY

Reg. No.	Drawn	Amendment	Date	Rev. No.	Checked By	Date	Authorised Rep. & Signature	Date
171168	AH	ORIGINAL ISSUE	23/05/17	1	ADAMH	19/06/18	COLIN S AIRPORT APPROVALS MANAGER	19/06/18
					ADAMH COMMERCIAL TRANSPORT BUSINESS MANAGER	19/06/18		

BRISBANE AIRPORT
PARKING SIGNAGE PLAN
SHEET 4

	Design Ref:	Project Ref:	Client/Report Product:	Sub-Number:
	BAC / 171168 /	C /	00 /	P104



SCALE 0 15 30 45 METRES
1:750

For security reasons, any vehicle left unattended will be subject to TOW AWAY.

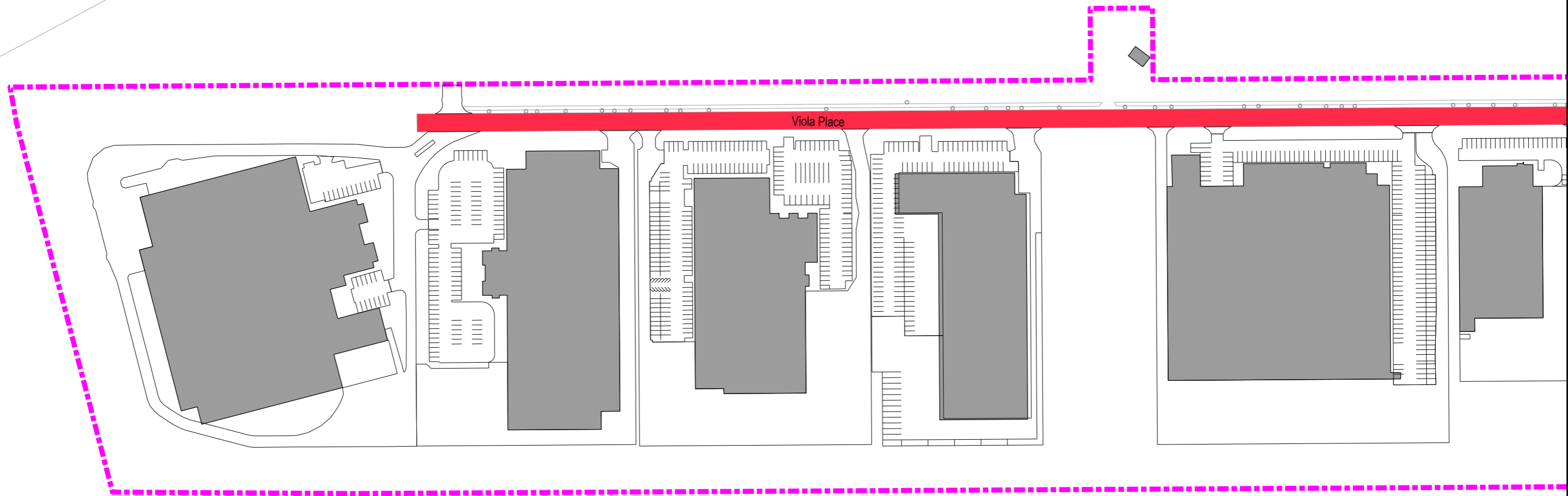
- NO STOPPING AREA
- BUS STOP - PERMIT BUS (PUBLIC BUS)
- - - AIRPORT BOUNDARY
- PEDESTRIAN CROSSING
- LOADING ZONE 30MINS MAX
- CAR PARK - PERMIT ZONE PARKING

Reg. No.	Drawn	Amendment	Date	Rev. No.	Checked By	Authorised Rep. & Signature	Date
171168	AH	ORIGINAL ISSUE	23/05/17	1	ACAHM		19/06/18
					COMMERCIAL TRANSPORT BUSINESS MANAGER		19/06/18


BRISBANE AIRPORT
PARKING SIGNAGE PLAN
SHEET 5

Brisbane Airport
171168 / 171168 / C / 00 / P105

Scale: 1:750
Size: A0
Revision: 1
Design Ref: BAC / 171168 / C / 00 / P105
Project Ref: BAC / 171168 / C / 00 / P105
Report Product: BAC / 171168 / C / 00 / P105



Viola Place



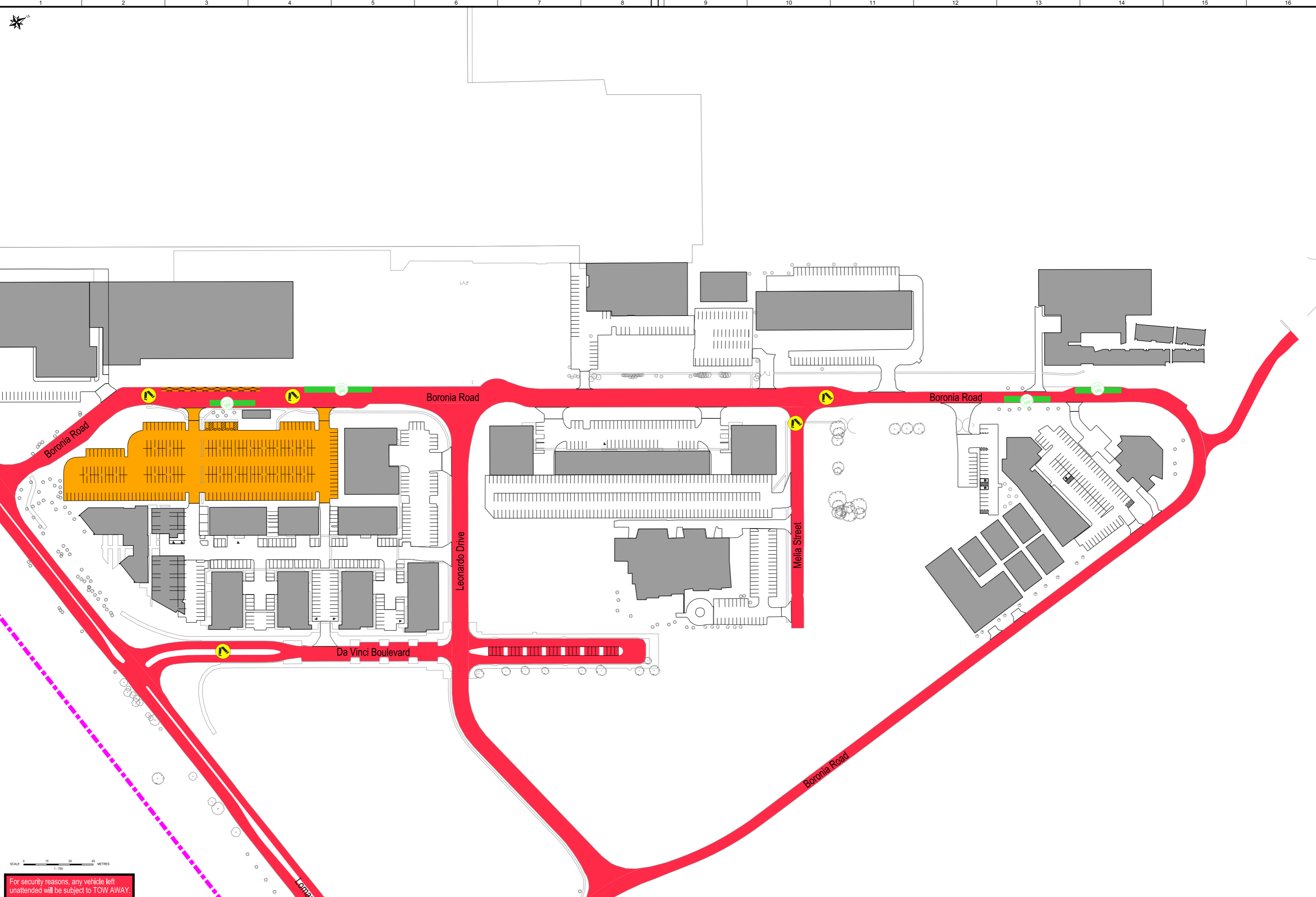
For security reasons, any vehicle left unattended will be subject to TOW AWAY.

- NO STOPPING AREA
- AIRPORT BOUNDARY

Reg. No.	Drawn	Issue	Date	Rev. No.	Checked By	Date	Authorised Rep. & Signature	Date
171168	AH	ORIGINAL ISSUE	23/05/17	1	ACAHM	19/06/18	COLIN S AIRPORT APPROVALS MANAGER	19/06/18
		Amendment			COMMERCIAL TRANSPORT BUSINESS MANAGER	19/06/18		

BRISBANE AIRPORT
PARKING SIGNAGE PLAN
SHEET 6

Design Ref: BAC / 171168 / C / 00 / P106
 Project Ref: []
 Revision: 1
 Scale: 1:750
 Date: 19/06/18
 Sub-Number: []



For security reasons, any vehicle left unattended will be subject to TOW AWAY.


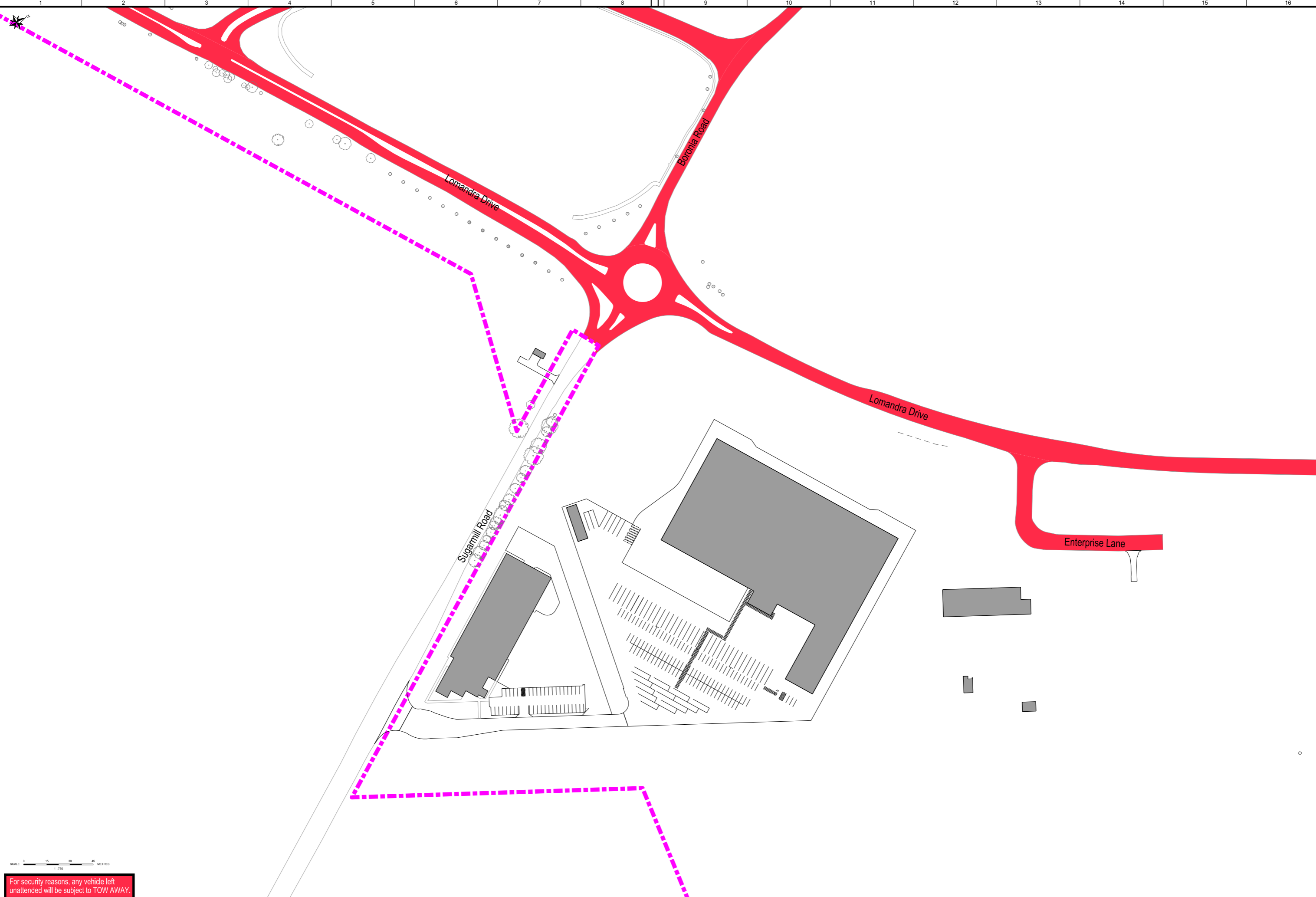
- NO STOPPING AREA
- BUS STOP - PERMIT BUS (PUBLIC BUS)
- AIRPORT BOUNDARY
- LOADING ZONE 30MINS MAX
- CAR PARK - PERMIT ZONE PARKING
- ▲ PEDESTRIAN CROSSING

Reg. No.	Drawn	Date	Rev. No.	Checked By	Authorised Rep. & Signature	Date
171168	AH	23/05/17	1	ADAMH	COLIN S AIRPORT APPROVALS MANAGER	19/06/18
				ADAMH	COMMERCIAL TRANSPORT BUSINESS MANAGER	19/06/18

BRISBANE AIRPORT
PARKING SIGNAGE PLAN
SHEET 7

Design Ref:	Project Ref:	Drawing:	Report Product:	Sub-Number:
BAC / 171168	C / 00			P107

Scale: 1:750
Site: AD
Revision: 1
Date: 19/06/18



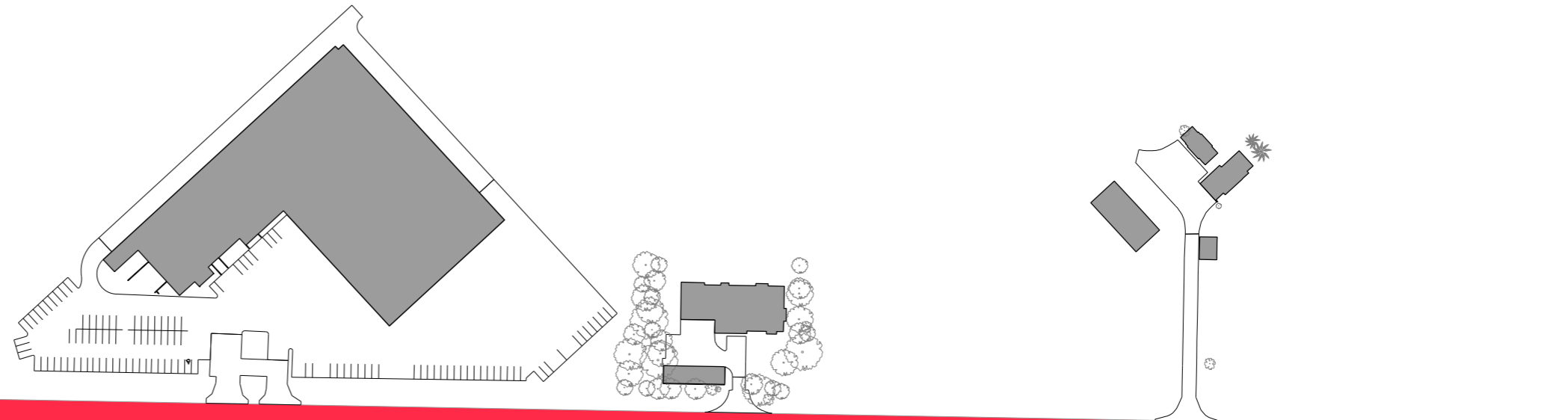
For security reasons, any vehicle left unattended will be subject to TOW AWAY.

- NO STOPPING AREA
- - - AIRPORT BOUNDARY

Reg. No.	Drawn	Amendment	Date	Rev. No.	Checked By	Authorised Rep. & Signature	Date
171168	AH	ORIGINAL ISSUE	23/05/17	1	ACAMH	COLIN S AIRPORT APPROVALS MANAGER	19/06/18
					ACAMH	COMMERCIAL TRANSPORT BUSINESS MANAGER	19/06/18

**BRISBANE AIRPORT
PARKING SIGNAGE PLAN
SHEET 8**

		Scale 1:750 Date AD Revision 1
Design Ref	Project Ref	Design/Report Product
BAC / 171168 / C / 00		P108



Lomandra Drive

THIS DRAWING IS THE PROPERTY OF BENTLEY SYSTEMS INC. AND IS NOT TO BE REPRODUCED OR TRANSMITTED IN ANY FORM OR BY ANY MEANS, ELECTRONIC OR MECHANICAL, INCLUDING PHOTOCOPYING, RECORDING, OR BY ANY INFORMATION STORAGE AND RETRIEVAL SYSTEM, WITHOUT THE WRITTEN PERMISSION OF BENTLEY SYSTEMS INC. ANY UNAUTHORIZED USE OF THIS DRAWING IS PROHIBITED. BENTLEY SYSTEMS INC. ACCEPTS NO LIABILITY FOR ANY ERRORS OR OMISSIONS IN THIS DRAWING. THE USER OF THIS DRAWING SHALL BE RESPONSIBLE FOR OBTAINING ALL NECESSARY PERMITS AND APPROVALS FROM THE APPROPRIATE AUTHORITIES. THE USER OF THIS DRAWING SHALL BE RESPONSIBLE FOR OBTAINING ALL NECESSARY PERMITS AND APPROVALS FROM THE APPROPRIATE AUTHORITIES. THE USER OF THIS DRAWING SHALL BE RESPONSIBLE FOR OBTAINING ALL NECESSARY PERMITS AND APPROVALS FROM THE APPROPRIATE AUTHORITIES.

SCALE 0 15 30 45 METRES
1:750

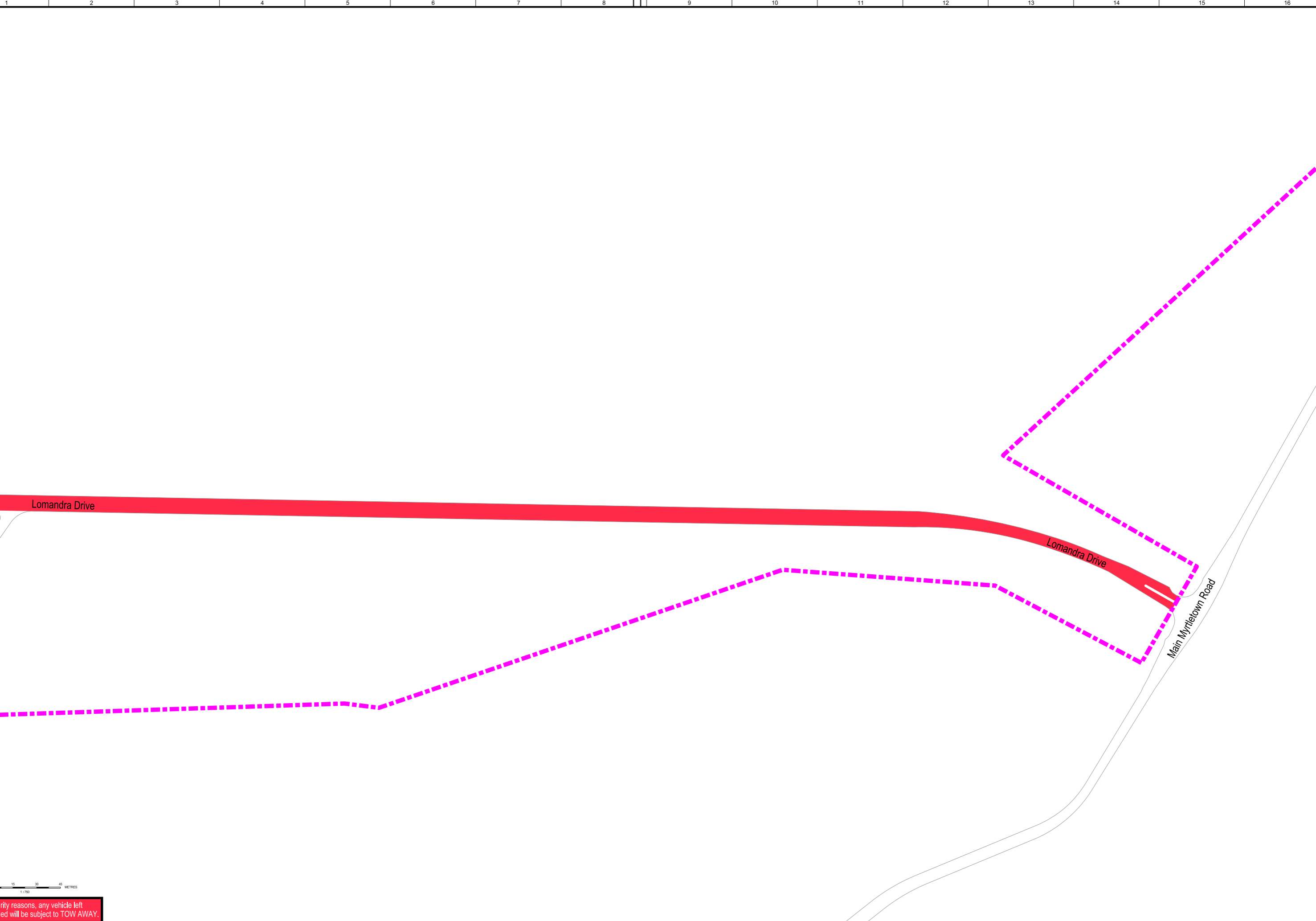
For security reasons, any vehicle left unattended will be subject to TOW AWAY.

- NO STOPPING AREA
- AIRPORT BOUNDARY

Reg. No.	Drawn	Amendment	Date	Rev. No.	Checked By	Authorised Rep. & Signature	Date
171168	AH	ORIGINAL ISSUE	23/05/17	1	ACAMH	COLIN S AIRPORT APPROVALS MANAGER	19/06/18
					ACAMH COMMERCIAL TRANSPORT BUSINESS MANAGER		19/06/18

BRISBANE AIRPORT
PARKING SIGNAGE PLAN
SHEET 9

Design Ref: BAC / 171168 / C / 00
 Project Ref: []
 Revision: 1
 Scale: 1:750
 Date: 19/06/18
 Sub-Number: P109



SCALE 0 15 30 45 METRES
1:750

For security reasons, any vehicle left unattended will be subject to TOW AWAY.

- NO STOPPING AREA
- - - AIRPORT BOUNDARY

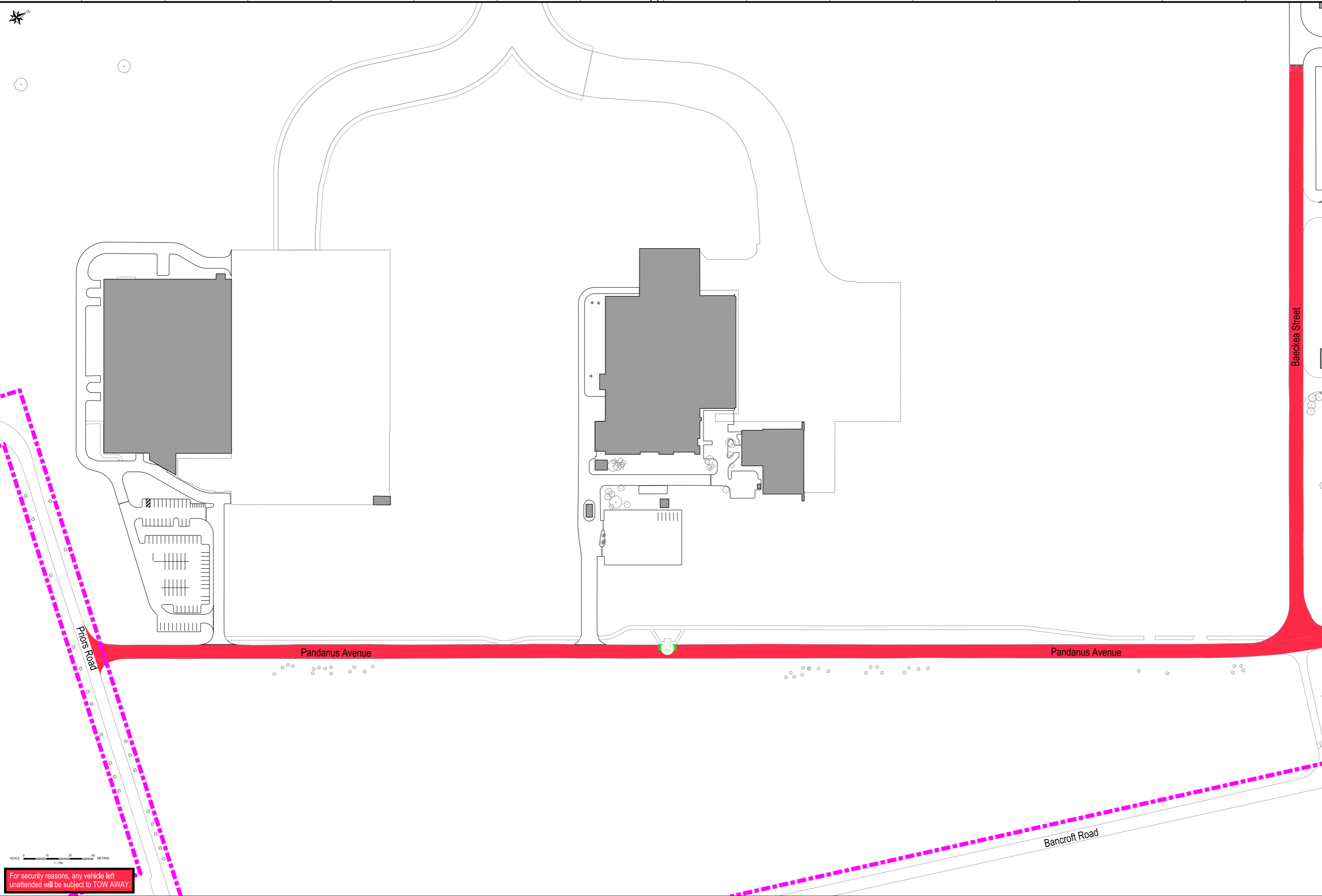
Reg. No.	Drawn	Amendment	Date	Rev. No.	Checked By	Date
171168	AH	ORIGINAL ISSUE	23/05/17	1	ACAMH	19/06/18
					COMMERCIAL TRANSPORT BUSINESS MANAGER	

Authorized Rep. & Signature
COLIN S
AIRPORT APPROVALS MANAGER
Date
19/06/18

**BRISBANE AIRPORT
PARKING SIGNAGE PLAN
SHEET 10**

Design Ref.	Project Ref.	Design Ref.	Report Project	Sub-Number
BAC / 171168 / C / 00				P110

Scale: 1:750
Scales: AD
Revision: 1



SCALE 0 15 30 45 METRES
1:750

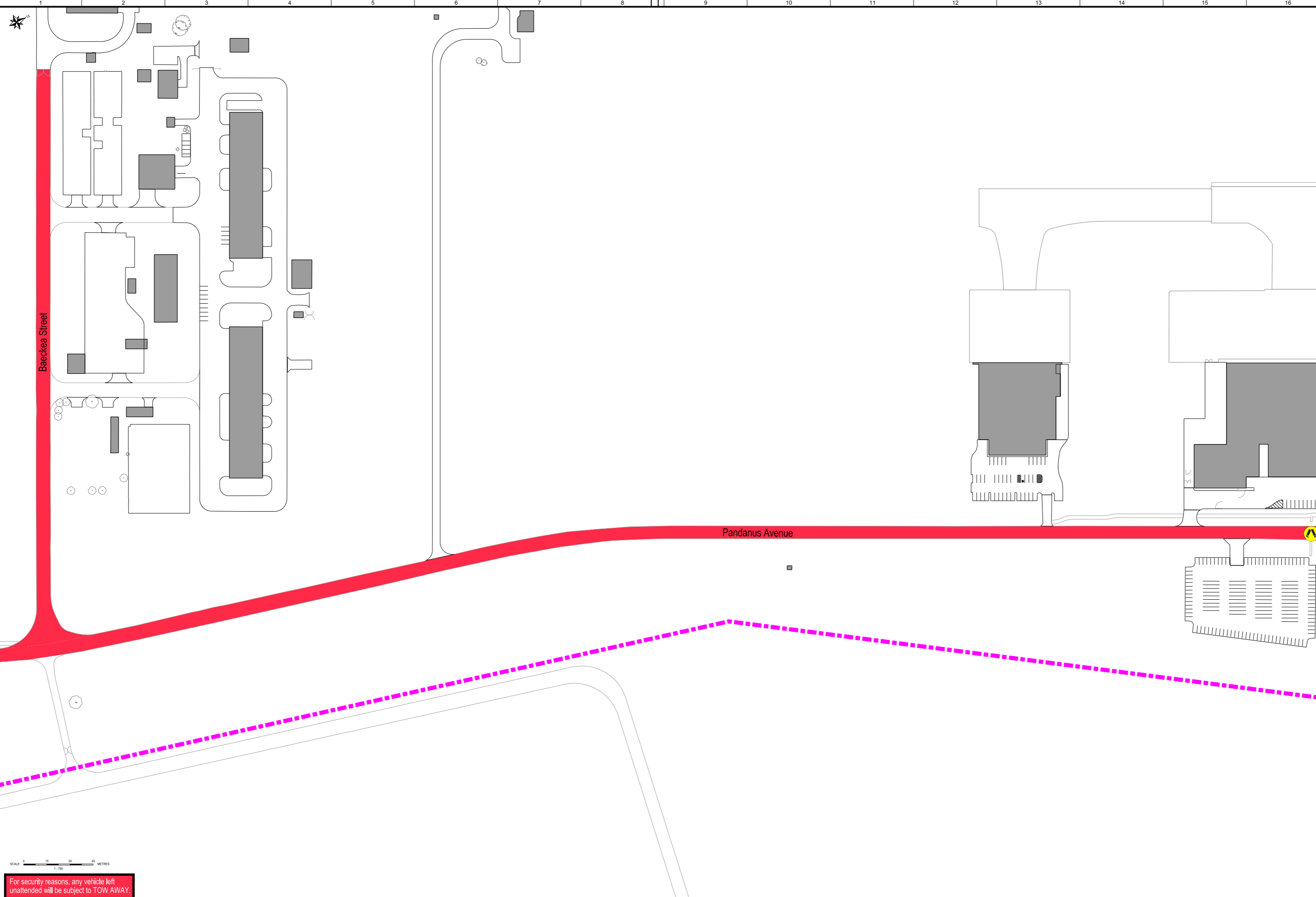
For security reasons, any vehicle left unattended will be subject to TOW AWAY.

- NO STOPPING AREA
- - - AIRPORT BOUNDARY
- BUS STOP - PERMIT BUS (PUBLIC BUS)

Reg. No.	Drawn	Amendment	Date	Rev. No.	Checked By	Authorized Rep. & Signature	Date
171168	AH	ORIGINAL ISSUE	23/05/17	1	ACAMH	COLIN S AIRPORT APPROVALS MANAGER	19/06/18
					COMMERCIAL TRANSPORT BUSINESS MANAGER	<i>[Signature]</i>	19/06/18

BRISBANE AIRPORT
PARKING SIGNAGE PLAN
SHEET 11

	Design Ref: BAC / 171168 / C / 00 Project Ref: [] Report Product: P111	Scale: 1:750 Date: AD Revision: 1
	Design Ref: BAC / 171168 / C / 00 / P111	



Baeckea Street

Pandanus Avenue



For security reasons, any vehicle left unattended will be subject to TOW AWAY.


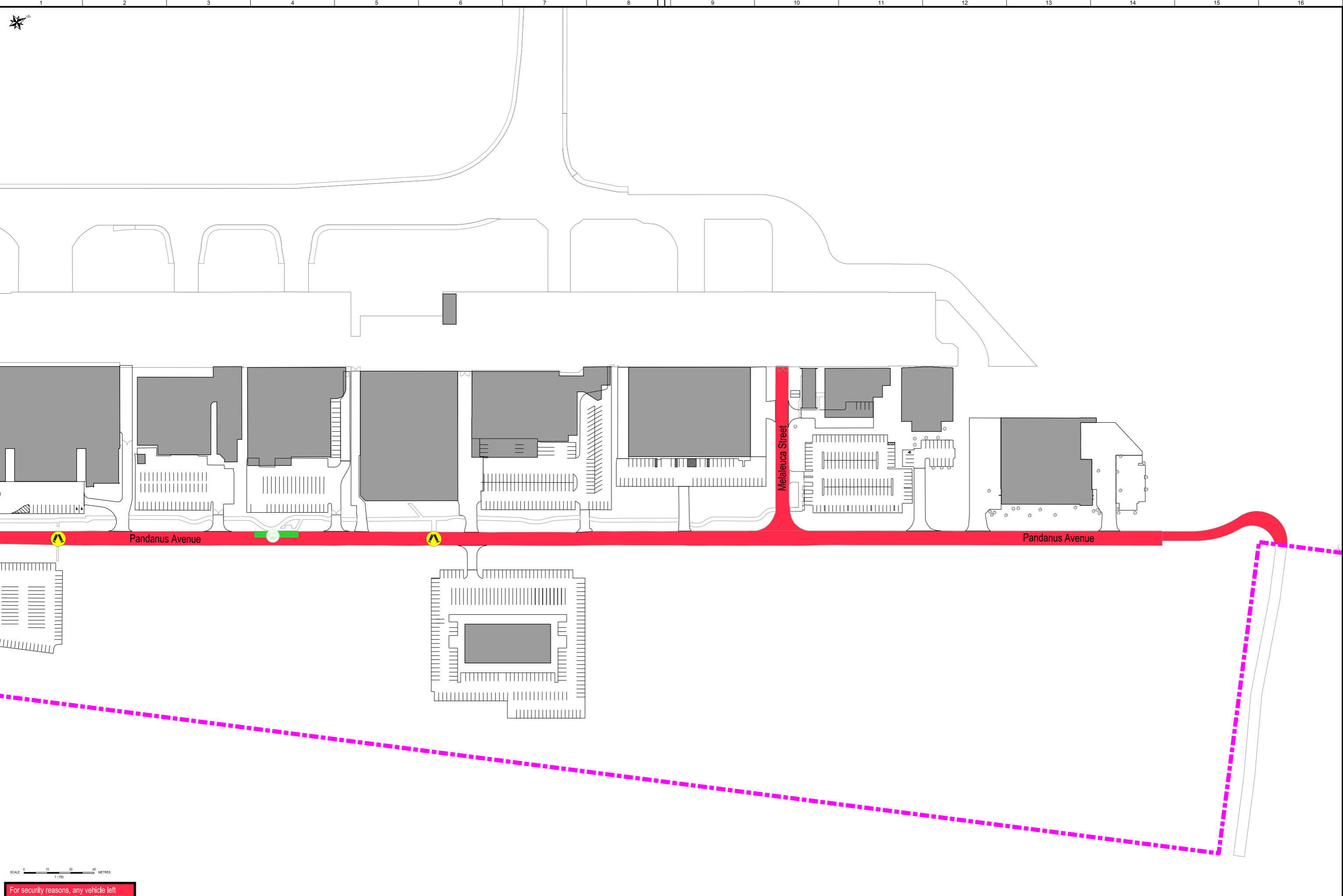
- NO STOPPING AREA
- - - AIRPORT BOUNDARY
- PEDESTRIAN CROSSING

Rev. No.	Drawn	Date	Rev. No.	Date	Checked By	Authorised Rep. & Signature	Date
171168	AH	23/05/17	1	19/06/18	ACAHM	COLIN S AIRPORT APPROVALS MANAGER	19/06/18
					COMMERCIAL TRANSPORT BUSINESS MANAGER		19/06/18

BRISBANE AIRPORT
PARKING SIGNAGE PLAN
SHEET 12

Design Ref: BAC / 171168 / C / 00
 Project Ref: []
 Report Product: []
 Sub-Number: P112

Scale: 1:750
 Size: A0
 Revision: 1



For security reasons, any vehicle left unattended will be subject to TOW AWAY.

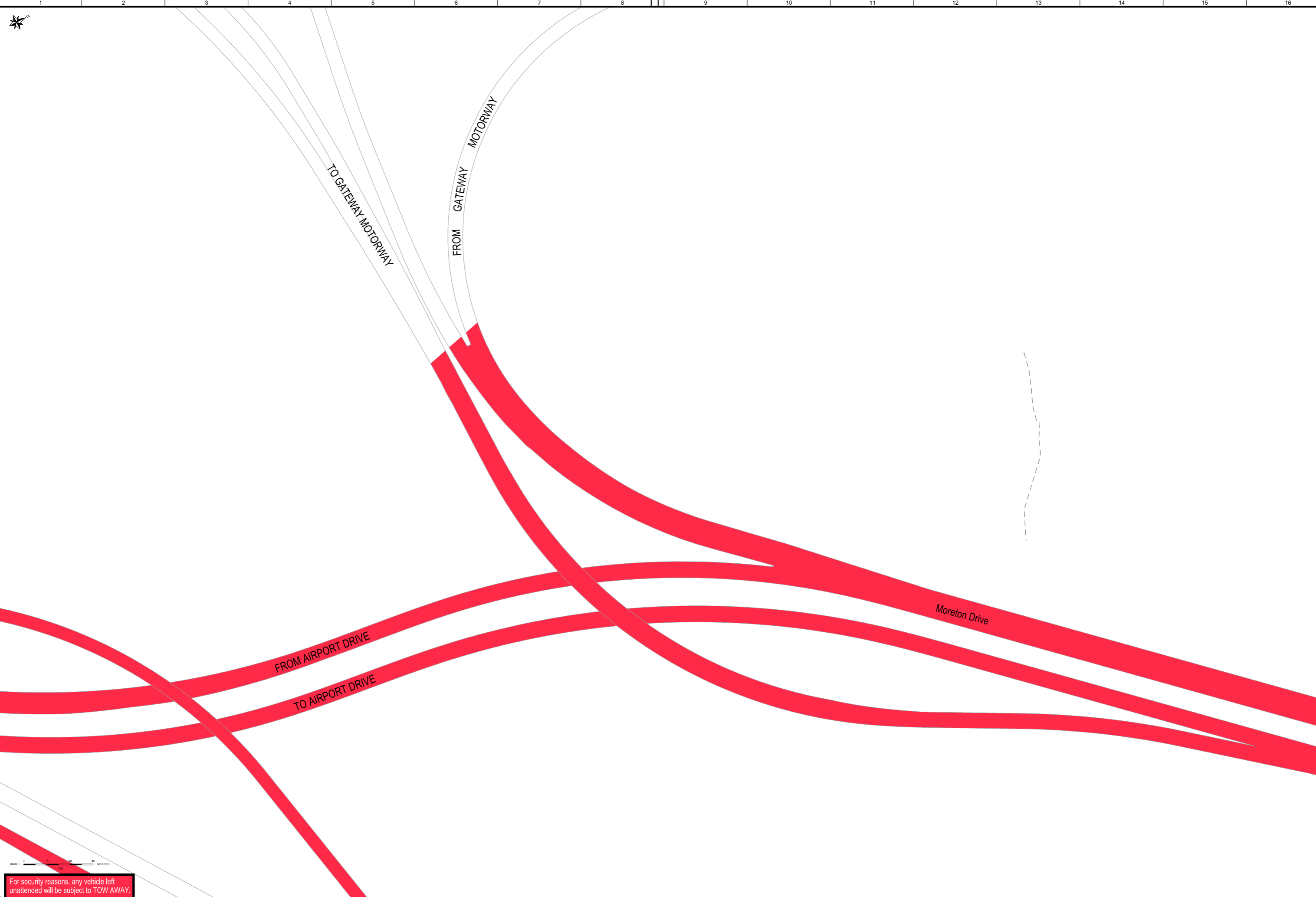
- NO STOPPING AREA
- - - AIRPORT BOUNDARY
- BUS STOP - PERMIT BUS (PUBLIC BUS)
- PEDESTRIAN CROSSING
- - - BUS EXCEPTED

171168	AH	ORIGINAL ISSUE	23/05/17	1	AKAMH	COMMERCIAL TRANSPORT BUSINESS MANAGER	19/06/18
		Amendment					

**BRISBANE AIRPORT
PARKING SIGNAGE PLAN
SHEET 13**

Scale: 1:750
Sheet: AD
Revision: 1

Design Ref.	Project Ref.	Drawing	Report Product	Sub-Number
BAC / 171168 /	C /	00		P113



For security reasons, any vehicle left unattended will be subject to TOW AWAY.

NO STOPPING AREA

Reg. No.	Drawn	Date	Rev. No.	Checked By	Date	Authorised Rep. & Signature	Date
171168	AH	23/05/17	1	ACAMH	19/06/18	COLIN S AIRPORT APPROVALS MANAGER	19/06/18
				COMMERCIAL TRANSPORT BUSINESS MANAGER	19/06/18		

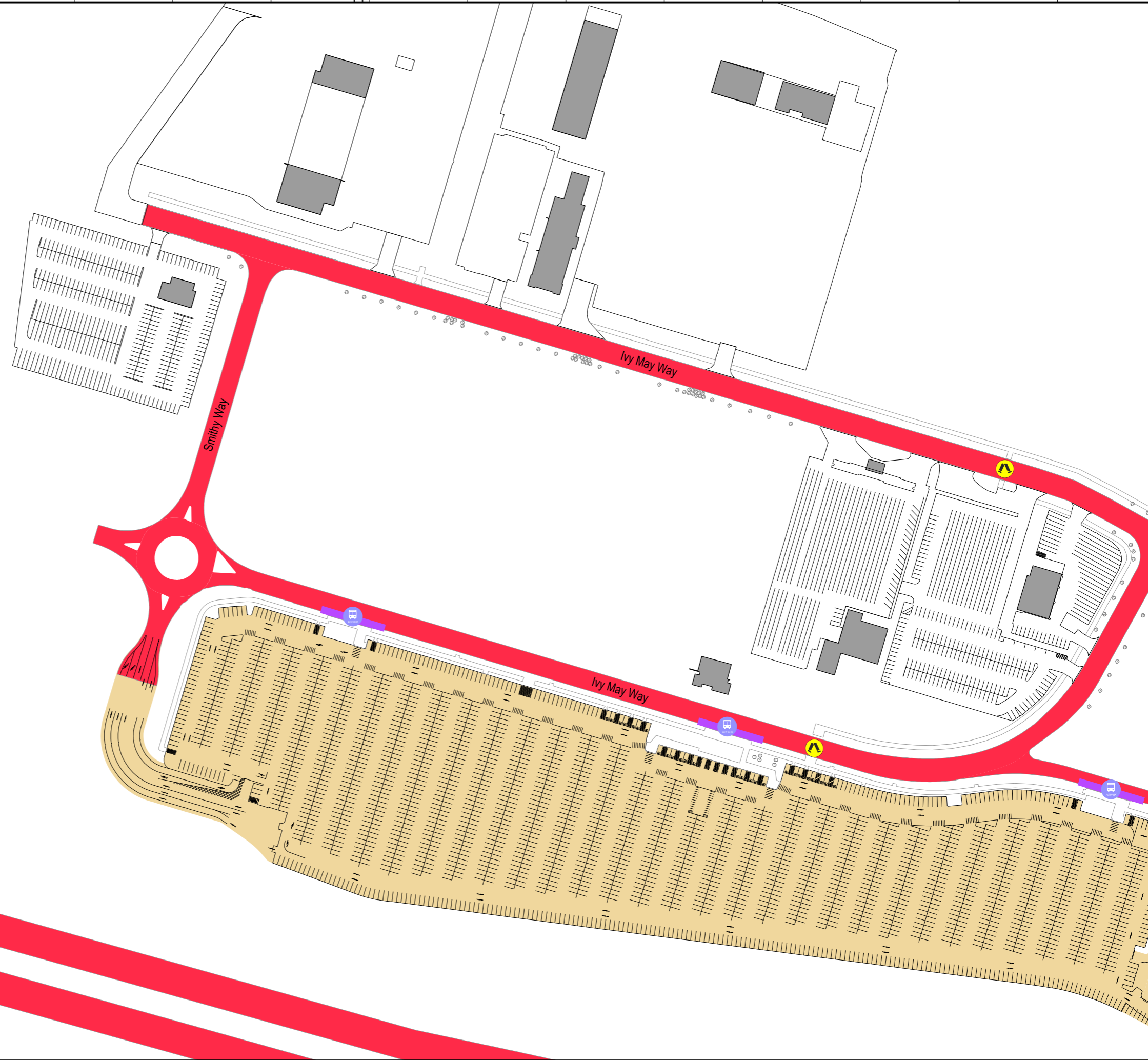
BRISBANE AIRPORT
PARKING SIGNAGE PLAN
SHEET 14

Design Ref:	Project Ref:	Drawings Report Project:	Sub-Number:
BAC / 171168 /	C /	00 /	P114

Scale: 1:750
Sheet: AD
Revision: 1

BRISBANE AIRPORT
171 Collins Street, Brisbane QLD 4000 Australia
Tel: 07 3250 8000
Fax: 07 3250 8001
www.brisbaneairport.com.au
Email: info@brisbaneairport.com.au

Print Date & Time: 8/07/2020 2:47:56 PM



SCALE 0 15 30 45 METRES
1:750

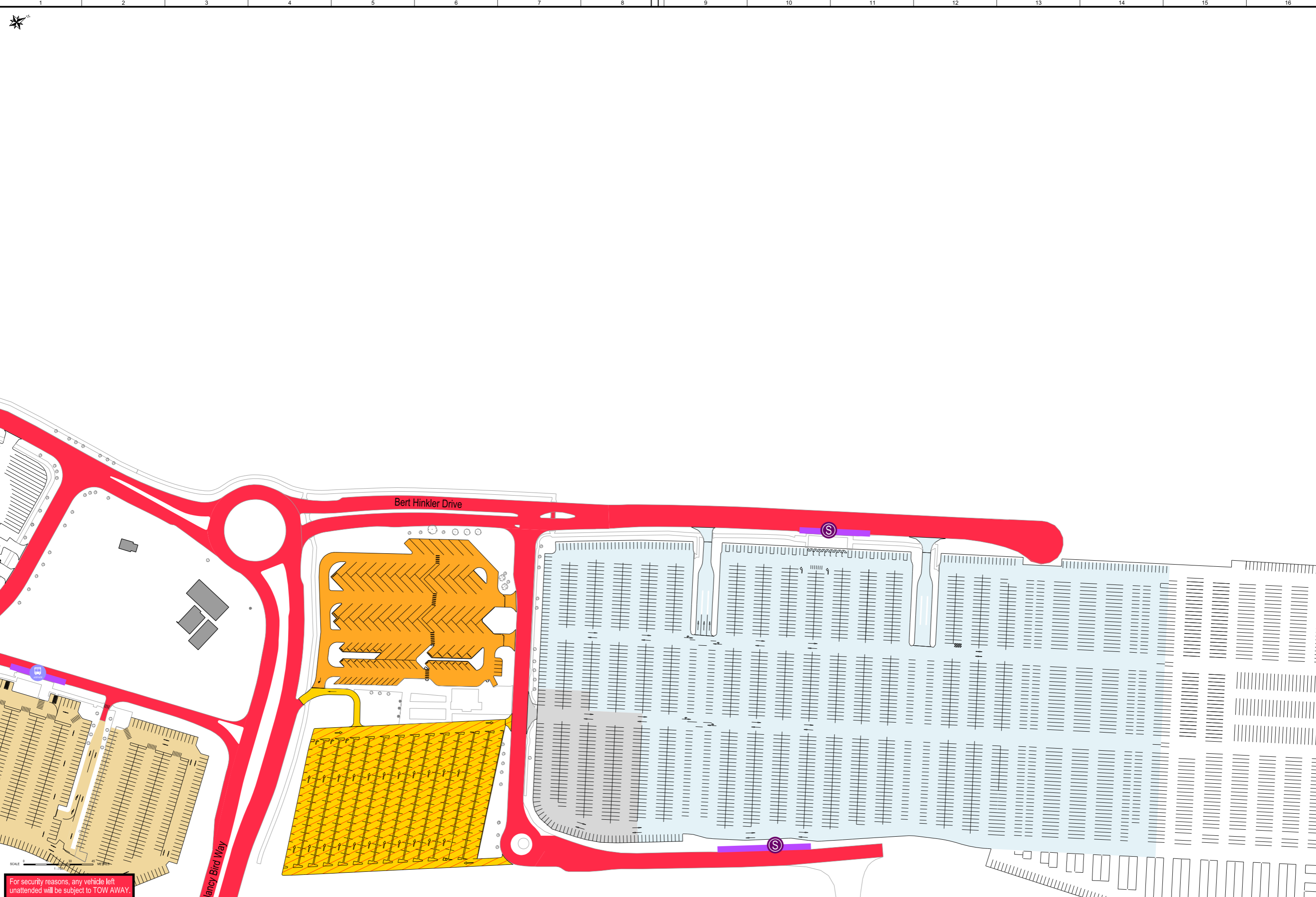
For security reasons, any vehicle left unattended will be subject to TOW AWAY.

- NO STOPPING AREA
- CAR PARK LONG TERM
- BUS STOP - BAC BUS (AIRPARK)
- ▲ PEDESTRIAN CROSSING

Reg. No.	Drawn	Amendment	Date	Rev. No.	Checked By	Authorised Rep. & Signature	Date
171168	AH	ORIGINAL ISSUE	23/05/17	1	ADAMH	COLIN S AIRPORT APPROVALS MANAGER	19/06/18
					ADAMH	COMMERCIAL TRANSPORT BUSINESS MANAGER	19/06/18

BRISBANE AIRPORT
PARKING SIGNAGE PLAN
SHEET 15

	Design Ref: BAC / 171168 / C / 00 Project Ref: / Report Product: P115	Scale: 1:750 Size: A0 Revision: 1
	Design Ref: BAC / 171168 / C / 00 Project Ref: / Report Product: P115	



For security reasons, any vehicle left unattended will be subject to TOW AWAY.

- NO STOPPING AREA
- BUS STOP - BAC BUS (AIRPARK, STAFF BUS)
- CAR PARK LONG TERM
- PARKING AUTHORISED BAC TRANSPORT VEHICLES ONLY
- TAXI HOLDING AREA
- CAR PARK STAFF
- CAR PARK UBER HOLDING AREA
- B — BUS EXCEPTED

Reg. No.	Drawn	Amendment	Date	Rev. No.	Authorised Rep. & Signature	Date
171168	AH	UBER CAR PARK HOLDING AREA ADDED	07/07/20	2	COLEN S AIRPORT APPROVALS MANAGER	19/06/18
171168	AH	ORIGINAL ISSUE	23/05/17	1	ADAM H COMMERCIAL TRANSPORT BUSINESS MANAGER	19/06/18

BRISBANE AIRPORT
PARKING SIGNAGE PLAN
SHEET 16

Scale: 1:750
Site: AD
Revision: 2

Design Ref: BAC / 171168 / C / 00
Project Ref: /
Report Product: P116

THIS PLAN CARRIES BRISBANE AIRPORT CORPORATION PTY LTD'S (BAC) PROPERTY AND IS THE PROPERTY OF BAC. IT IS NOT TO BE REPRODUCED OR TRANSMITTED IN ANY FORM OR BY ANY MEANS, ELECTRONIC OR MECHANICAL, INCLUDING PHOTOCOPYING, RECORDING, OR BY ANY INFORMATION STORAGE AND RETRIEVAL SYSTEM, WITHOUT THE WRITTEN PERMISSION OF BAC. ALL INFORMATION AND DATA ARE FOR INFORMATION ONLY AND ARE NOT TO BE USED FOR ANY OTHER PURPOSE. BAC HAS ENTERED INTO A LICENSE AGREEMENT WITH NEAMAP PTY LTD TO USE CERTAIN INFORMATION AND DATA FOR THE PURPOSES OF THIS PLAN. YOU MAY NOT USE OR REPRODUCE THIS INFORMATION FOR ANY OTHER PURPOSE. BAC HAS ENTERED INTO A LICENSE AGREEMENT WITH NEAMAP PTY LTD TO USE CERTAIN INFORMATION AND DATA FOR THE PURPOSES OF THIS PLAN. YOU MAY NOT USE OR REPRODUCE THIS INFORMATION FOR ANY OTHER PURPOSE. BAC HAS ENTERED INTO A LICENSE AGREEMENT WITH NEAMAP PTY LTD TO USE CERTAIN INFORMATION AND DATA FOR THE PURPOSES OF THIS PLAN. YOU MAY NOT USE OR REPRODUCE THIS INFORMATION FOR ANY OTHER PURPOSE.



SCALE 0 15 30 45 METRES
1:750

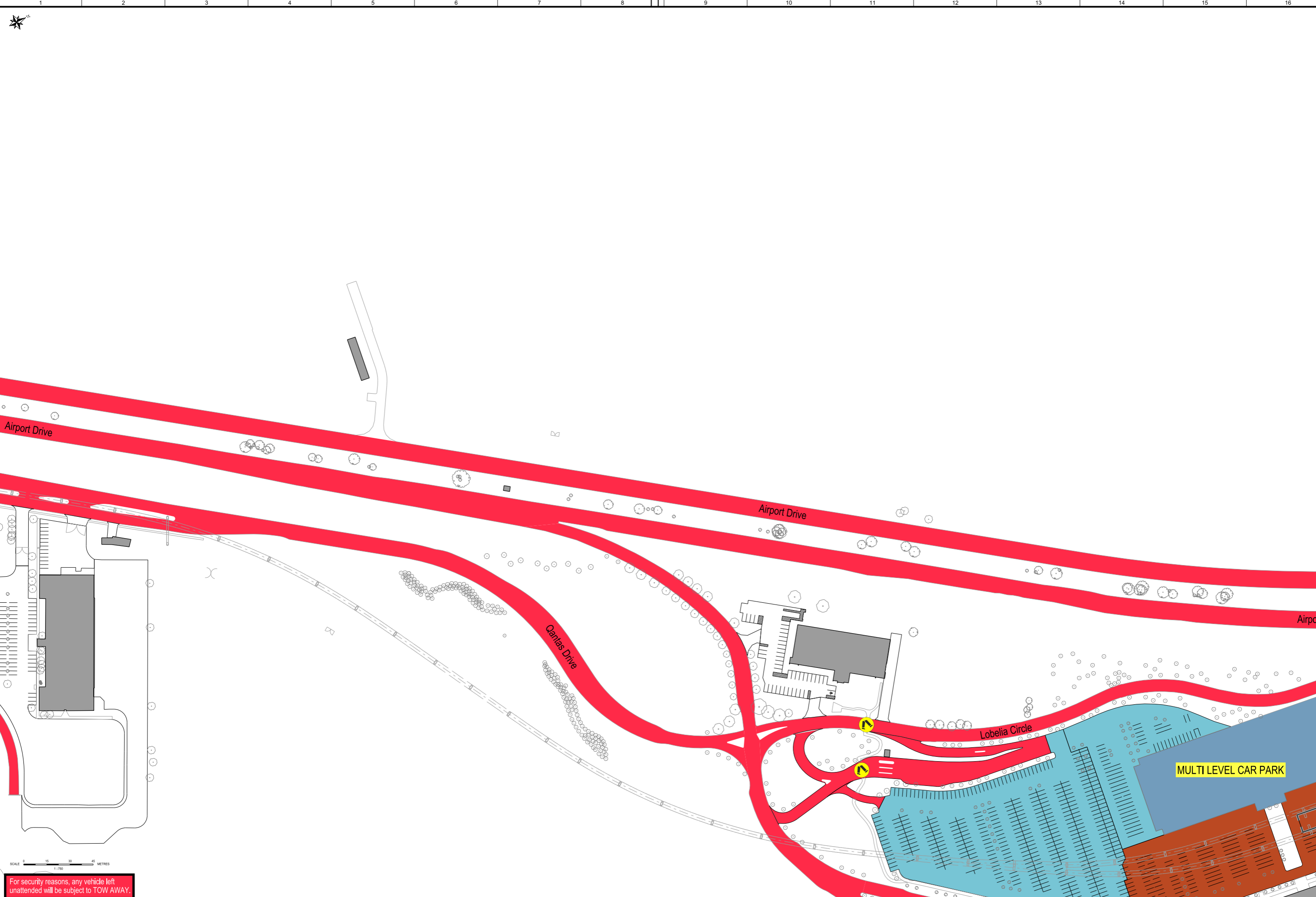
For security reasons, any vehicle left unattended will be subject to TOW AWAY.

- NO STOPPING AREA
- BUS STOP - BAC BUS (T-BUS)
- PEDESTRIAN CROSSING

Reg. No.	Drawn	Date	Rev. No.	Checked By	Authorised Rep. & Signature	Date
171168	AH	23/05/17	1	ADAMH	COLIN S AIRPORT APPROVALS MANAGER	19/06/18
					ADAMH COMMERCIAL TRANSPORT BUSINESS MANAGER	19/06/18

BRISBANE AIRPORT
PARKING SIGNAGE PLAN
SHEET 17

BRISBANE AIRPORT
DESIGN REF: BAC / 171168 / C / 00 / P117
Scale: 1:750
Sbs: AD
Revision: 1
Date: 19/06/18



SCALE 0 15 30 45 METRES
1:750

For security reasons, any vehicle left unattended will be subject to TOW AWAY.

- NO STOPPING AREA
- PARKING PUBLIC
- PARKING CAR RENTALS
- MULTI LEVEL CAR APRK
- ▲ PEDESTRIAN CROSSING

Reg. No.	Drawn	Amendment	Date	Rev. No.	Checked By	Authorised Rep. & Signature	Date
171168	AH	ORIGINAL ISSUE	23/05/17	1	ADAMH	COLIN S AIRPORT APPROVALS MANAGER	19/06/18
					ADAMH	COMMERCIAL TRANSPORT BUSINESS MANAGER	19/06/18

**BRISBANE AIRPORT
PARKING SIGNAGE PLAN
SHEET 18**

Design Ref.	Project Ref.	Drawn	Report Product	Sub-Number
BAC / 171168 / C / 00				P118

Scale: 1:750
Site: AD
Revision: 1
Date: 19/06/18



For security reasons, any vehicle left unattended will be subject to TOW AWAY.

■ NO STOPPING AREA ■ CAR PARK LONG TERM

Req. No.	Drawn	Amendment	Date	Rev. No.	Checked By	Date	Authorised Rep. & Signature	Date
171168	AH	ORIGINAL ISSUE	23/05/17	1	ACAMH	19/06/18	COLIN S AIRPORT APPROVALS MANAGER	19/06/18
					COMMERCIAL TRANSPORT BUSINESS MANAGER	19/06/18		

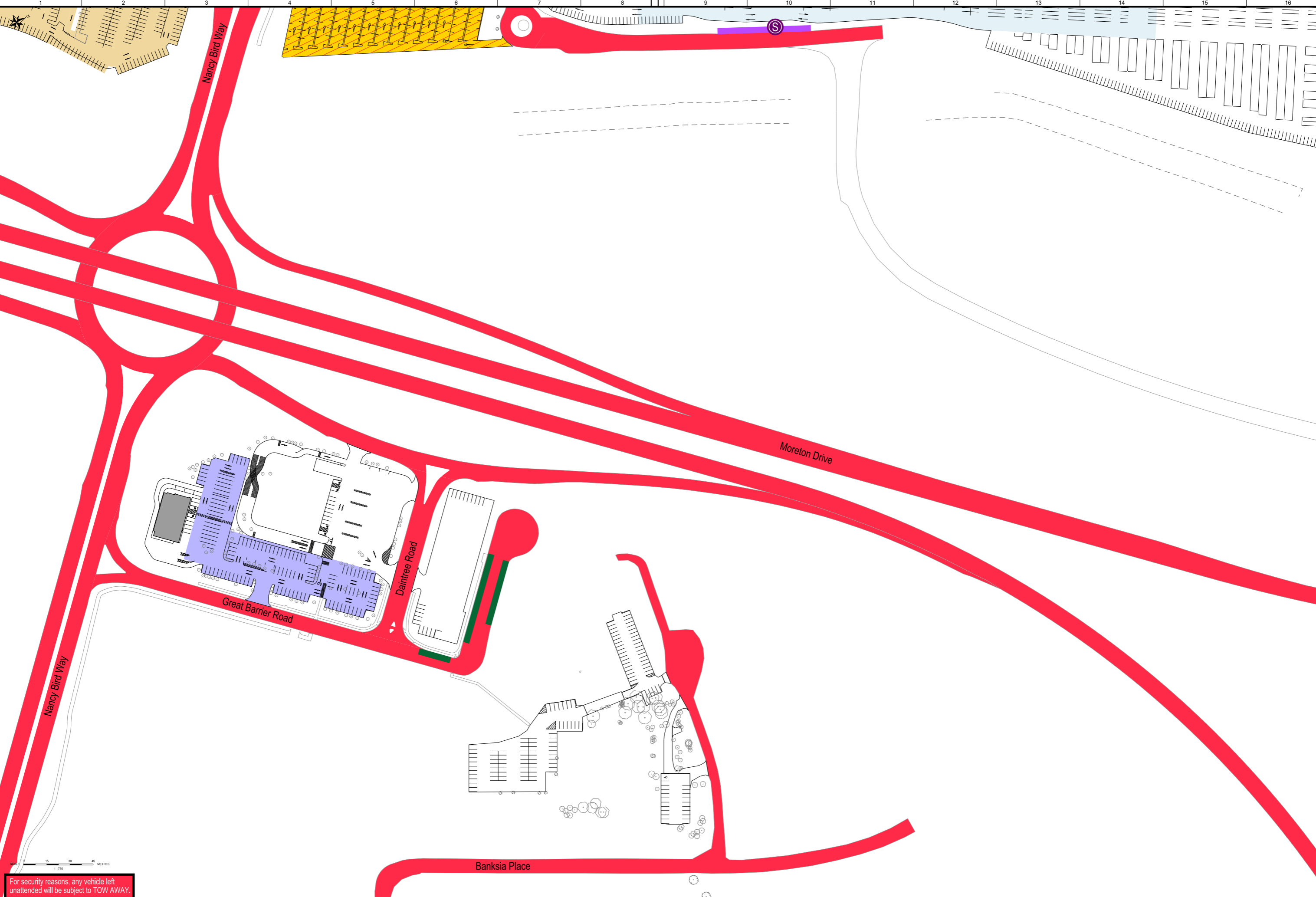
**BRISBANE AIRPORT
PARKING SIGNAGE PLAN
SHEET 19**

Design Ref.	Project Ref.	Client Ref.	Report Product	Sub-Number
BAC	171168	C	00	P119

Scale: 1:750
Date: AD
Revision: 1

BRISBANE AIRPORT
171 Collins Street, Brisbane QLD 4000 Australia
Tel: 07 3251 2000
Fax: 07 3251 2001
www.brisbaneairport.com.au
Email: info@brisbaneairport.com.au

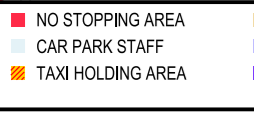
Print Date & Time: 8/07/2020 2:48:20 PM



THIS PLAN CARRIES BRISBANE AIRPORT'S CORPUSCULE AND IS A PART OF THE BRISBANE AIRPORT'S CORPUSCULE. IT IS A DOCUMENT OF THE BRISBANE AIRPORT'S CORPUSCULE AND IS NOT TO BE USED FOR ANY OTHER PURPOSE. ANY REUSE OF THIS PLAN FOR ANY OTHER PURPOSE IS STRICTLY PROHIBITED. THE BRISBANE AIRPORT'S CORPUSCULE IS A DOCUMENT OF THE BRISBANE AIRPORT'S CORPUSCULE AND IS NOT TO BE USED FOR ANY OTHER PURPOSE. ANY REUSE OF THIS PLAN FOR ANY OTHER PURPOSE IS STRICTLY PROHIBITED.

- NO STOPPING AREA
- CAR PARK LONG TERM
- CAR PARK STAFF
- TAXI HOLDING AREA
- BUS ZONE
- PARKING 2HOURS MAX
- BUS STOP - BAC BUS (AIRPARK, STAFF BUS)
- S BUS EXCEPTED

For security reasons, any vehicle left unattended will be subject to TOW AWAY.

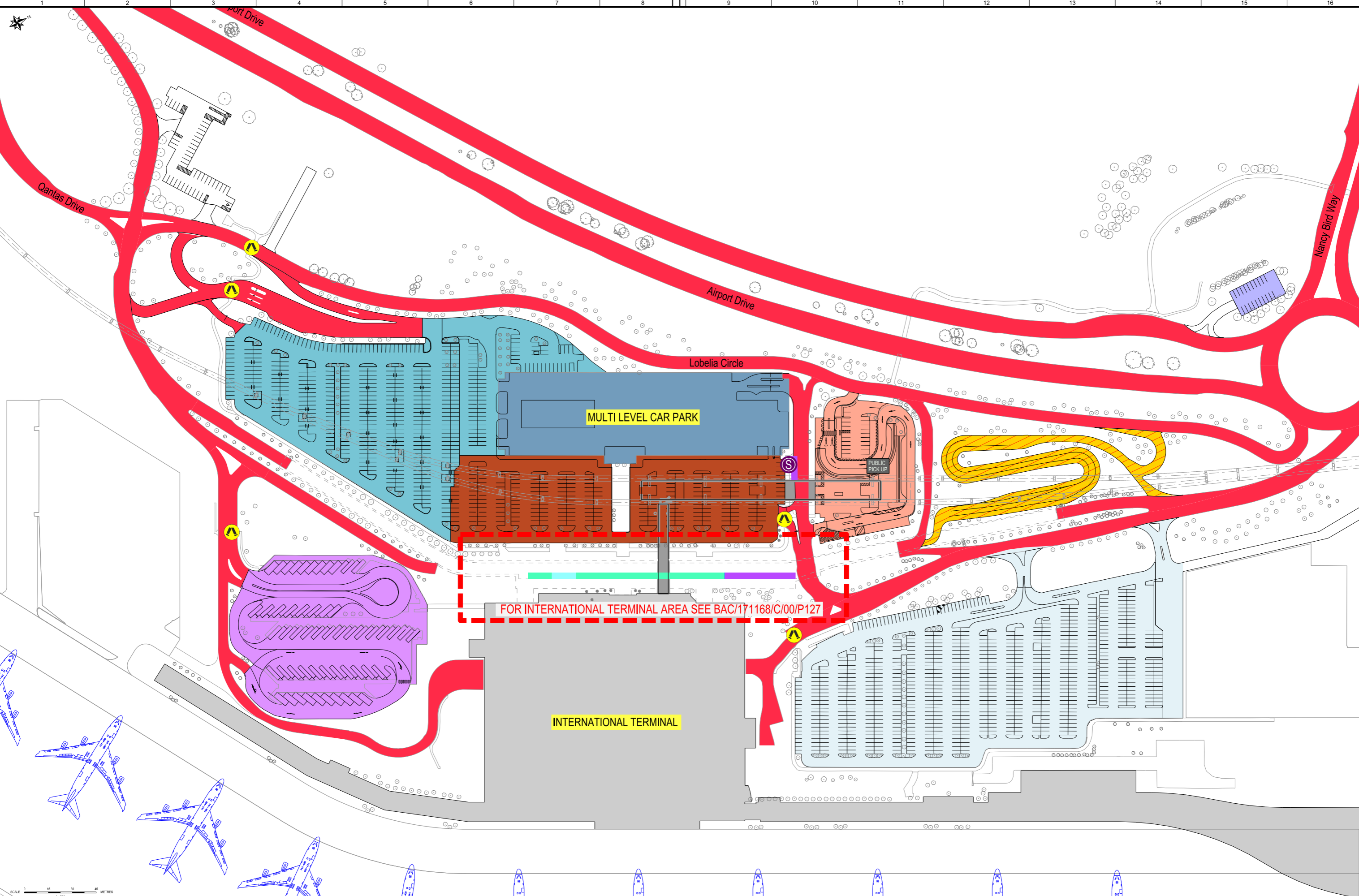


Reg. No.	Drawn	Amendment	Date	Rev. No.	Checked By	Authorised Rep. & Signature	Date
171168	AH	ORIGINAL ISSUE	23/05/17	1	ADAMH		19/06/18
					COMMERCIAL TRANSPORT BUSINESS MANAGER		19/06/18

BRISBANE AIRPORT
PARKING SIGNAGE PLAN
SHEET 20

Design Ref: BAC / 171168 / C / 00
Project Ref: /
Client: Brisbane Airport
Scale: 1:750
Sheet: AD
Revision: 1
Sub-Number: P120

Print Date & Time: 8/07/2020 2:48:25 PM



ALL DIMENSIONS ARE IN METRES UNLESS OTHERWISE SPECIFIED. THIS DRAWING IS THE PROPERTY OF BAC AND IS TO BE USED ONLY FOR THE PROJECT AND SITE SPECIFICALLY IDENTIFIED. ANY REUSE OR MODIFICATION OF THIS DRAWING WITHOUT THE WRITTEN PERMISSION OF BAC IS STRICTLY PROHIBITED. THE USER OF THIS DRAWING SHALL BE RESPONSIBLE FOR OBTAINING ALL NECESSARY PERMITS AND APPROVALS FROM THE APPROPRIATE AUTHORITIES. THE USER SHALL BE RESPONSIBLE FOR OBTAINING ALL NECESSARY PERMITS AND APPROVALS FROM THE APPROPRIATE AUTHORITIES. THE USER SHALL BE RESPONSIBLE FOR OBTAINING ALL NECESSARY PERMITS AND APPROVALS FROM THE APPROPRIATE AUTHORITIES.

SCALE 0 15 30 45 METRES
1:750

*** OFF PEAK - 10MINS FREE PARKING - REFER TO WEB SITE FOR FURTHER DETAILS**
PEAK TIMES - NO STOPPING, PICKING UP PASSENGERS EXCEPTED. PASSENGERS MUST BE READY TO IMMEDIATE PICK UP.

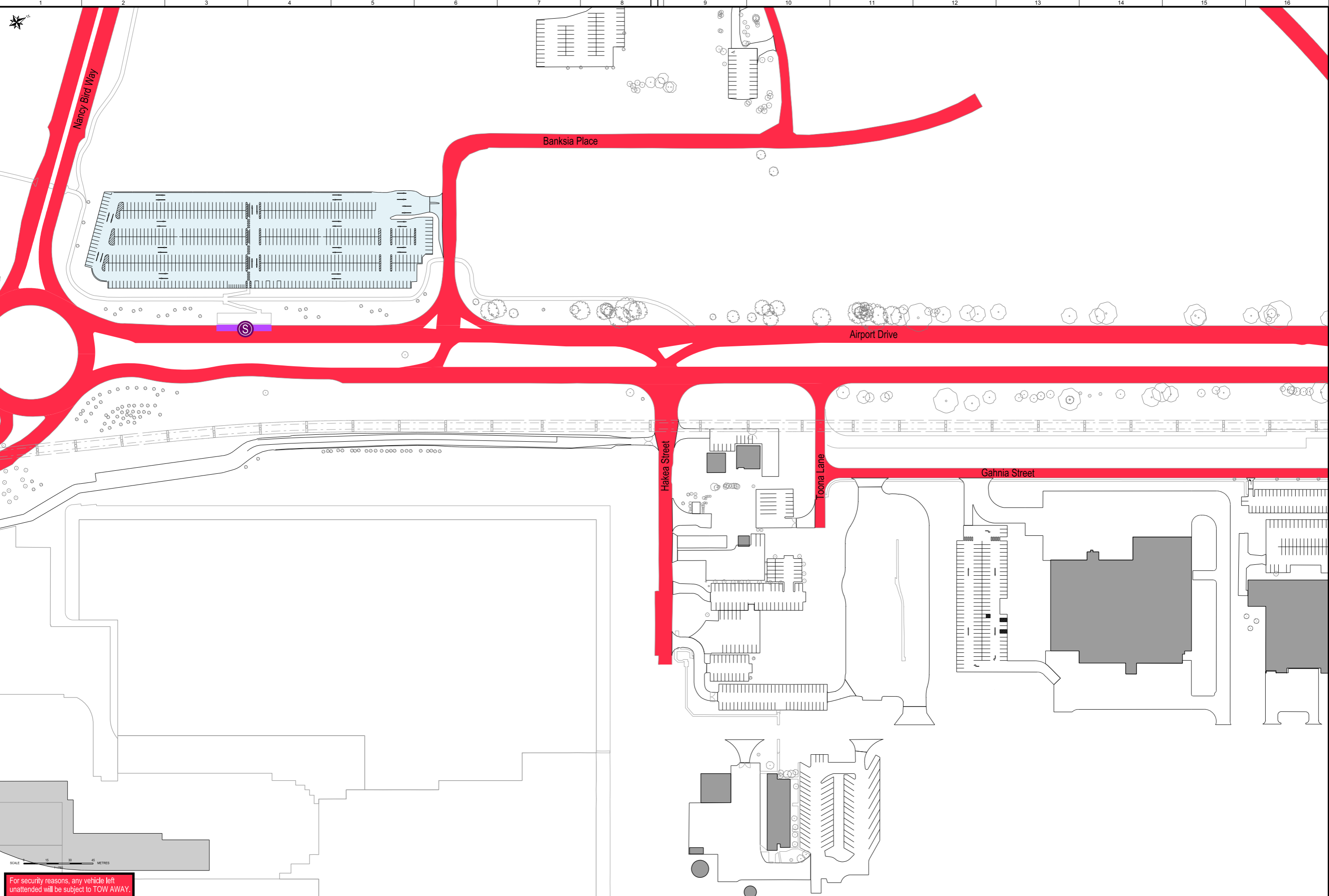
- NO STOPPING AREA
- CAR PARK PUBLIC
- CAR PARK STAFF
- PARKING CAR RENTALS
- TAXI HOLDING AREA
- MULTI LEVEL CAR APRK
- PARKING APPROVED GROUND TRANSPORT OPERATORS ONLY
- ▲ PEDESTRIAN CROSSING
- BUS STOP - BAC BUS (STAFF BUS)
- ▲ PUBLIC PICK UP *

Reg. No.	Drawn	Amendment	Date	Rev. No.	Authorised Rep. & Signature	Date
171168	AH	OFF AND PEAK TIMES NOTE ADDED	22/08/19	3	COLIN S AIRPORT APPROVALS MANAGER	19/06/18
171168	PS	NEW ITS EXPRESS PICK UP ADDED	18/06/18	2		
171168	AH	ORIGINAL ISSUE	23/05/17	1	ADAM H COMMERCIAL TRANSPORT BUSINESS MANAGER	19/06/18

**BRISBANE AIRPORT
PARKING SIGNAGE PLAN
SHEET 21**

Scale: 1:750
Size: A0
Revision: 3
Design Ref: BAC / 171168 / C / 00
Project Ref: [Redacted]
Report Product: P121

Print Date & Time: 8/07/2020 2:48:30 PM



SCALE 15 30 45 METRES

For security reasons, any vehicle left unattended will be subject to TOW AWAY.

- NO STOPPING AREA
- CAR PARK STAFF
- BUS STOP - BAC BUS (STAFF BUS)



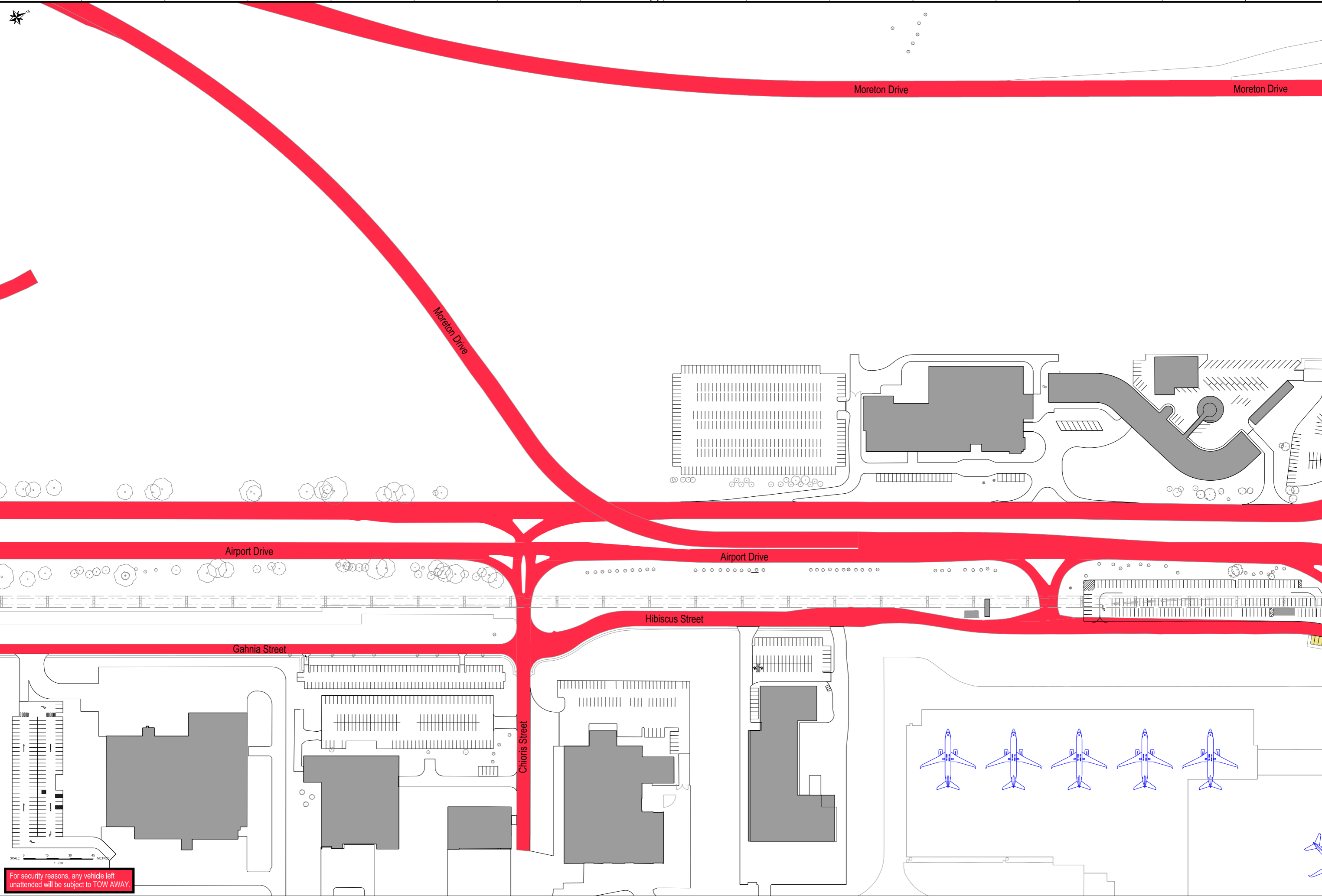
Req. No.	Drawn	Amendment	Date	Rev. No.	Checked By	Authorised Rep. & Signature	Date
171168	AH	ORIGINAL ISSUE	23/05/17	1	ACAHM	COLIN S. AIRPORT APPROVALS MANAGER	19/06/18
					COMMERCIAL TRANSPORT BUSINESS MANAGER		19/06/18

BRISBANE AIRPORT
PARKING SIGNAGE PLAN
SHEET 21

Design Ref: BAC / 171168 / C / 00	Project Ref:	Revision: 1	Scale: 1:750
Report Ref:	Sub-Number: P122	Authorised Rep. & Signature:	Date: 19/06/18

Brisbane Airport Corporation Pty Ltd
 171 Queen Street, Brisbane QLD 4000 Australia
 Tel: 07 3268 8000
 Fax: 07 3268 8001
 www.brisbaneairport.com.au
 Email: info@brisbaneairport.com.au

THIS PLAN CARRIES BRISBANE AIRPORT CORPORATION PTY LTD'S (BAC) COPYRIGHT AND IS THE PROPERTY OF BAC. IT IS TO BE USED ONLY FOR THE PURPOSES SPECIFIED IN THE TITLE AND NOT BE REPRODUCED, COPIED, EITHER WHOLLY OR IN PART, OR TRANSMITTED IN ANY FORM OR BY ANY MEANS, ELECTRONIC OR MECHANICAL, INCLUDING PHOTOCOPYING, RECORDING, OR BY ANY INFORMATION STORAGE AND RETRIEVAL SYSTEM, WITHOUT THE WRITTEN PERMISSION OF BAC. ANY UNAUTHORIZED USE OF THIS PLAN IS STRICTLY PROHIBITED. ALL RIGHTS ARE RESERVED. BAC ACCEPTS NO LIABILITY FOR ANY LOSS OR DAMAGE, INCLUDING CONSEQUENTIAL DAMAGES, ARISING FROM THE USE OF THIS PLAN. THE USER OF THIS PLAN SHALL BE RESPONSIBLE FOR OBTAINING ALL NECESSARY APPROVALS AND PERMITS FROM THE RELEVANT AUTHORITIES. THE USER OF THIS PLAN SHALL BE RESPONSIBLE FOR OBTAINING ALL NECESSARY APPROVALS AND PERMITS FROM THE RELEVANT AUTHORITIES. THE USER OF THIS PLAN SHALL BE RESPONSIBLE FOR OBTAINING ALL NECESSARY APPROVALS AND PERMITS FROM THE RELEVANT AUTHORITIES.



For security reasons, any vehicle left unattended will be subject to TOW AWAY.

- NO STOPPING AREA
- PARKING BAC APPROVED VEHICLES EXCEPTED

Reg. No.	Drawn	Amendment	Date	Rev. No.	Checked By	Authorised Rep. & Signature	Date
171168	AH	ORIGINAL ISSUE	23/05/17	1	ADAMH	ADAMH COMMERCIAL TRANSPORT BUSINESS MANAGER	19/06/18

**BRISBANE AIRPORT
PARKING SIGNAGE PLAN
SHEET 23**

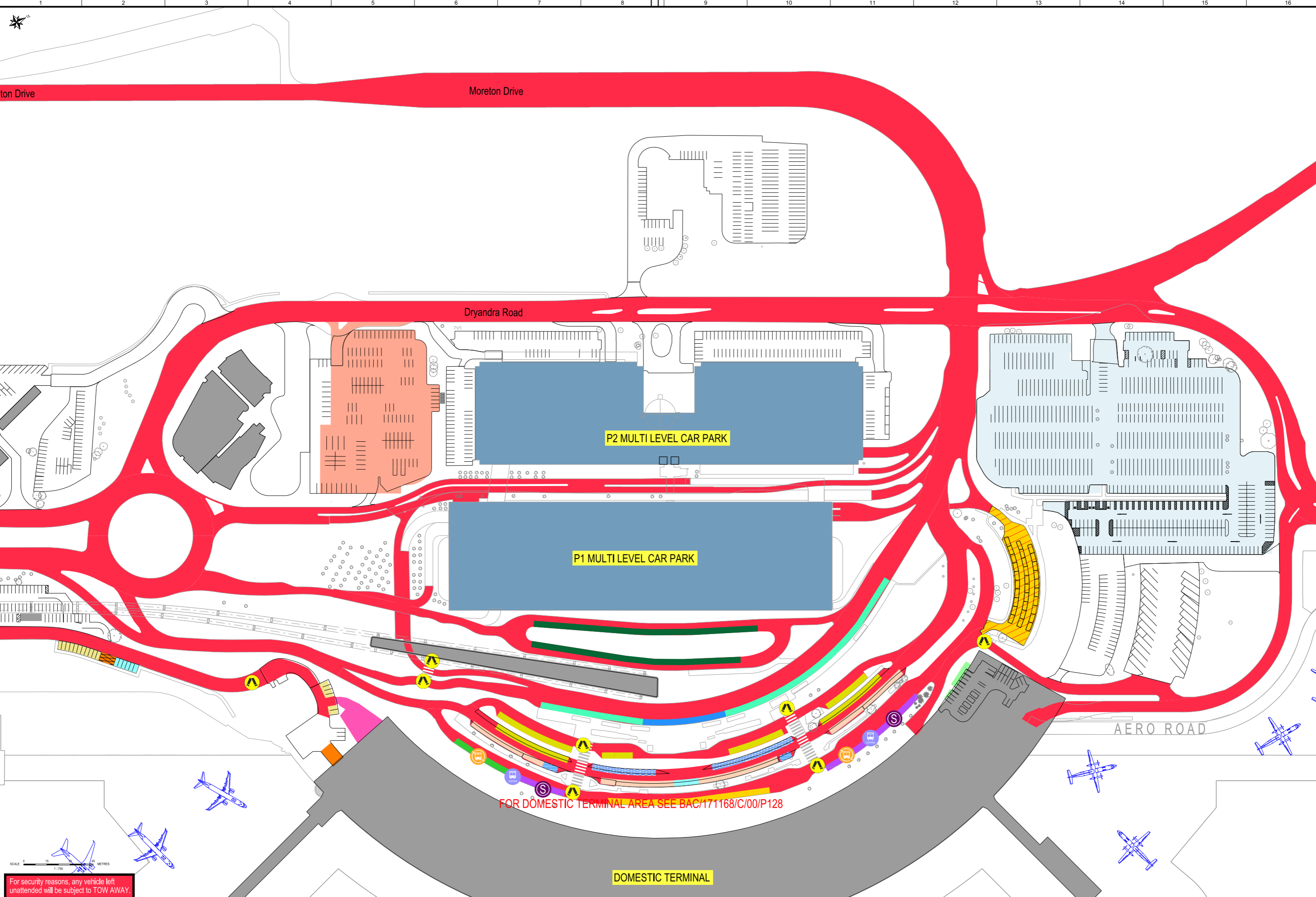
Design Ref.	Project Ref.	Drawings	Report Product	Sub-Number
BAC	171168	C	00	P123

Brisbane Airport Corporation Pty Ltd
 Level 11, 171 Collins Street, Melbourne VIC 3000
 Tel: +61 3 9493 9999
 www.brisbaneairport.com.au

Scale: 1:750
 Size: A0
 Revision: 1

Date: 19/06/18
 User: aho
 Plot Date & Time: 8/07/2020 2:48:41 PM

THIS PLAN CARRIES BRISBANE AIRPORT CORPORATION PTY LTD'S (BAC) DESIGN AND CONSTRUCTION RIGHTS AND OBLIGATIONS UNDER THE AIRPORT ACT 1996 AND THE AIRPORT REGULATIONS 2001. IT IS A DOCUMENT OF CONFIDENTIALITY AND IS NOT TO BE REPRODUCED OR TRANSMITTED IN ANY FORM OR BY ANY MEANS, ELECTRONIC OR MECHANICAL, INCLUDING PHOTOCOPYING, RECORDING, OR BY ANY INFORMATION STORAGE AND RETRIEVAL SYSTEM, WITHOUT THE WRITTEN PERMISSION OF BAC. ALL RIGHTS ARE RESERVED. BAC HAS ENTERED INTO A LICENSE AGREEMENT WITH NEWMAPP PTY LTD TO USE CERTAIN LOGOS AND TRADEMARKS IN THIS PLAN. YOU MAY NOT USE ANY OF THESE LOGOS OR TRADEMARKS IN ANY MANNER WITHOUT THE WRITTEN PERMISSION OF NEWMAPP PTY LTD. BAC HAS ENTERED INTO A LICENSE AGREEMENT WITH NEWMAPP PTY LTD TO USE CERTAIN LOGOS AND TRADEMARKS IN THIS PLAN. YOU MAY NOT USE ANY OF THESE LOGOS OR TRADEMARKS IN ANY MANNER WITHOUT THE WRITTEN PERMISSION OF NEWMAPP PTY LTD. BAC HAS ENTERED INTO A LICENSE AGREEMENT WITH NEWMAPP PTY LTD TO USE CERTAIN LOGOS AND TRADEMARKS IN THIS PLAN. YOU MAY NOT USE ANY OF THESE LOGOS OR TRADEMARKS IN ANY MANNER WITHOUT THE WRITTEN PERMISSION OF NEWMAPP PTY LTD.



FOR DOMESTIC TERMINAL AREA SEE BAC/171168/C/00/P128

For security reasons, any vehicle left unattended will be subject to TOW AWAY.

<p>Scale: 1:750</p> <p>DATE: 19/06/18</p> <p>BY: COLIN S</p> <p>CHECKED BY: ADAM H</p>		<p>Authorised Rep. & Signature</p> <p>Authorised Rep. & Signature</p> <p>Authorised Rep. & Signature</p>		<p>Date</p> <p>Date</p> <p>Date</p>	
171168	AH	OF STAFF CAR PARK UPDATED	07/07/20	2	19/06/18
171168	AH	ORIGINAL ISSUE	23/05/17	1	19/06/18
Reg. No.	Drawn	Amendment	Date	Rev. No.	Sub-Number

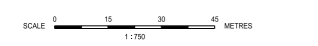
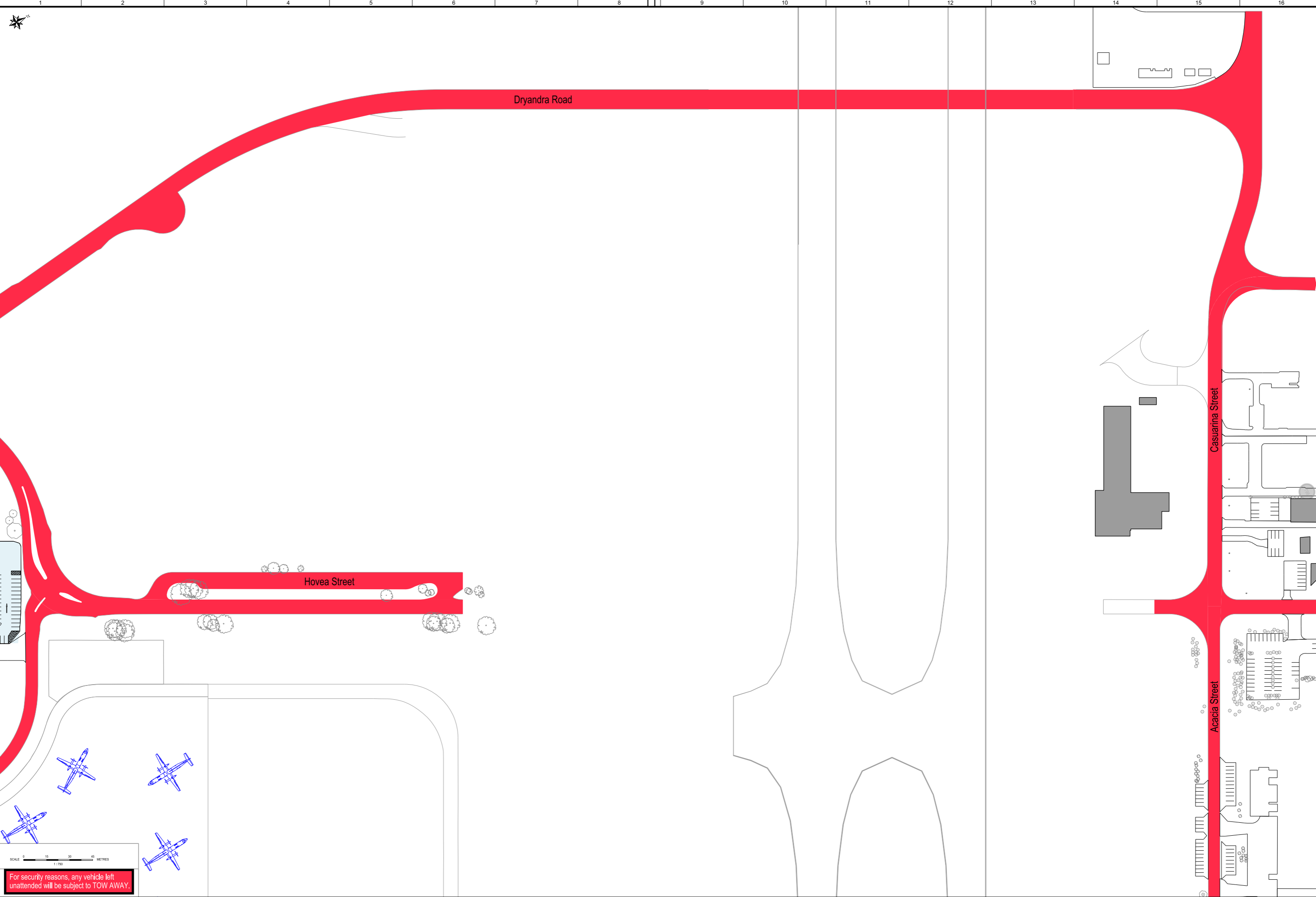
BRISBANE AIRPORT
PARKING SIGNAGE PLAN
SHEET 24

BRISBANE AIRPORT
171 The Central Brisbane Express QLD 4008
Tel: 07 3214 8800
Fax: 07 3214 8801
www.brisbaneairport.com.au
Date: 04/07/2018

Design Ref: BAC / 171168 / C / 00 / P124
Project Ref: []
Drawing Ref: []
Report Product: []
Sub-Number: []

Scale: 1:750
Site: AD
Revision: 2

Print Date & Time: 07/07/20 2:48:47 PM



For security reasons, any vehicle left unattended will be subject to TOW AWAY.

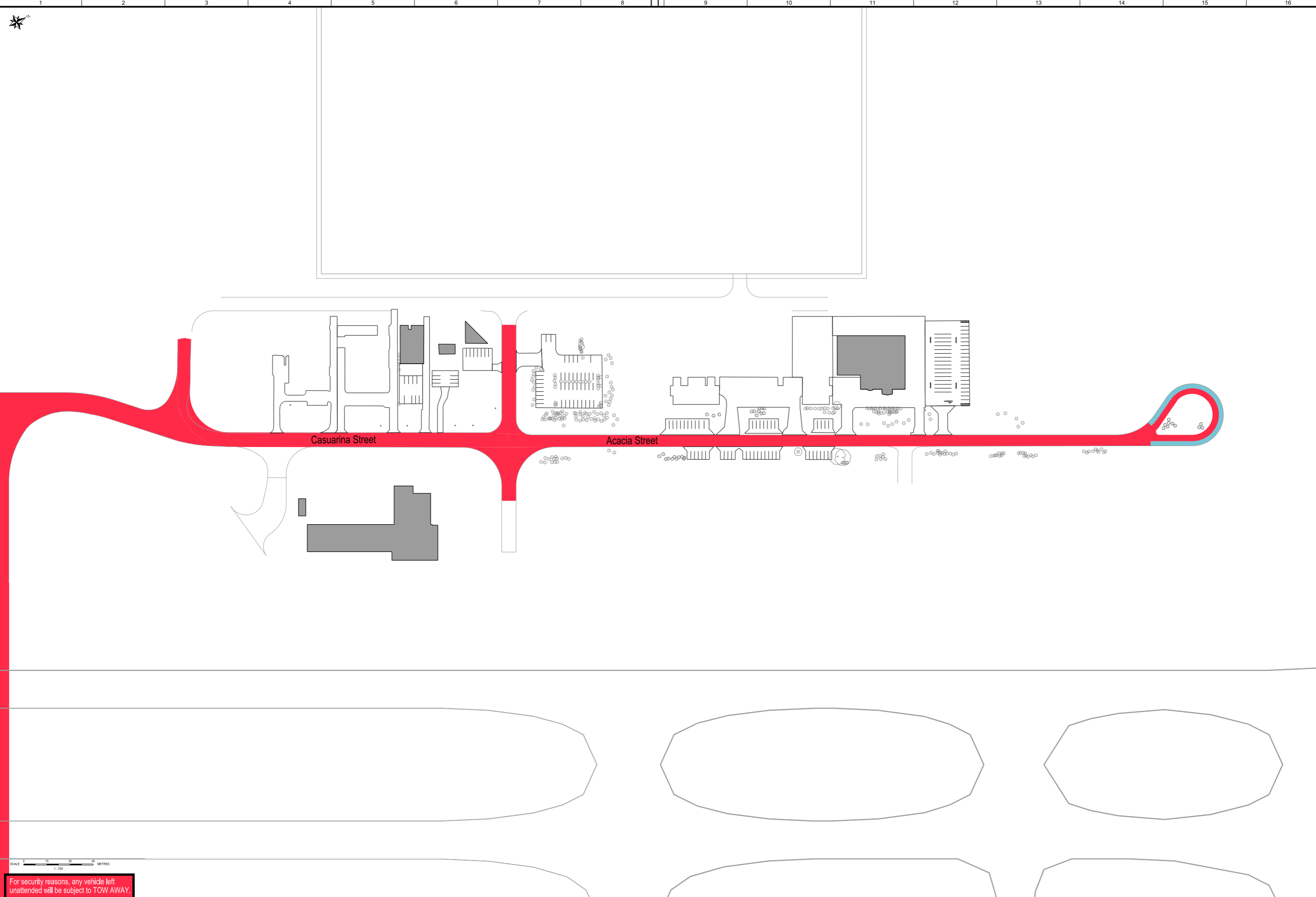
- NO STOPPING AREA
- CAR PARK STAFF

Req. No.	Drawn	Date	Rev. No.	Description	Checked By	Date
171168	AH	07/07/20	2	DRYANDRA ROAD RE ALIGNMENT	COLIN S	19/06/18
171168	AH	23/05/17	1	ORIGINAL ISSUE	ACAMH	19/06/18

Authorized Rep. & Signature: _____ Date: _____
 Authorized Rep. & Signature: *[Signature]* Date: 19/06/18
 Checked By: ACAMH Date: 19/06/18
 COMMERCIAL TRANSPORT BUSINESS MANAGER

**BRISBANE AIRPORT
PARKING SIGNAGE PLAN
SHEET 25**

Scale: 1:750
 Site: AD
 Revision: 2
 Design Ref: BAC / 171168 / C / 00
 Project Ref: []
 Report Product: P125
 Date: 19/06/18



SCALE 0 15 30 45 METRES
1:750

For security reasons, any vehicle left unattended will be subject to TOW AWAY.

- NO STOPPING AREA
- PARKING - PUBLIC AIRFIELD VIEWING AREA CLOSED 18:00-06:00 DAILY

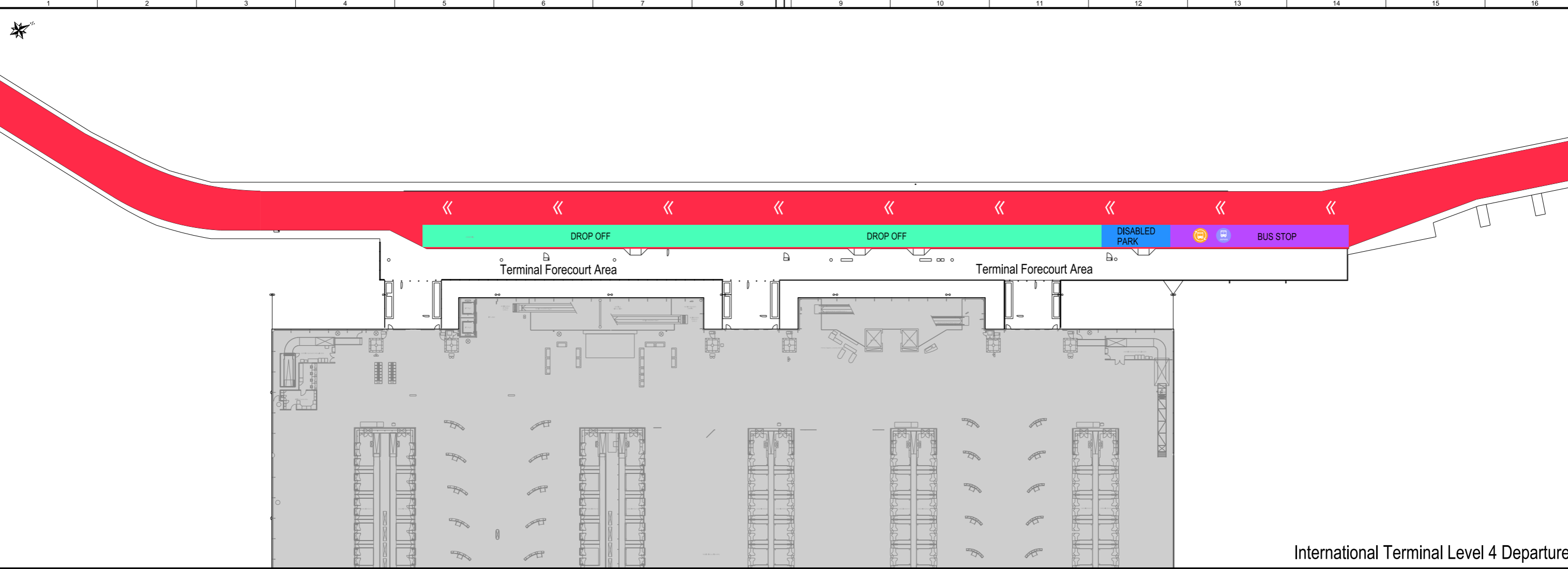
Reg. No.	Drawn	Amendment	Date	Rev. No.	Checked By	Authorised Rep. & Signature	Date
171168	AH	ORIGINAL ISSUE	23/05/17	1	ACAMH		19/06/18
					COMMERCIAL TRANSPORT BUSINESS MANAGER		19/06/18

BRISBANE AIRPORT
PARKING SIGNAGE PLAN
SHEET 26

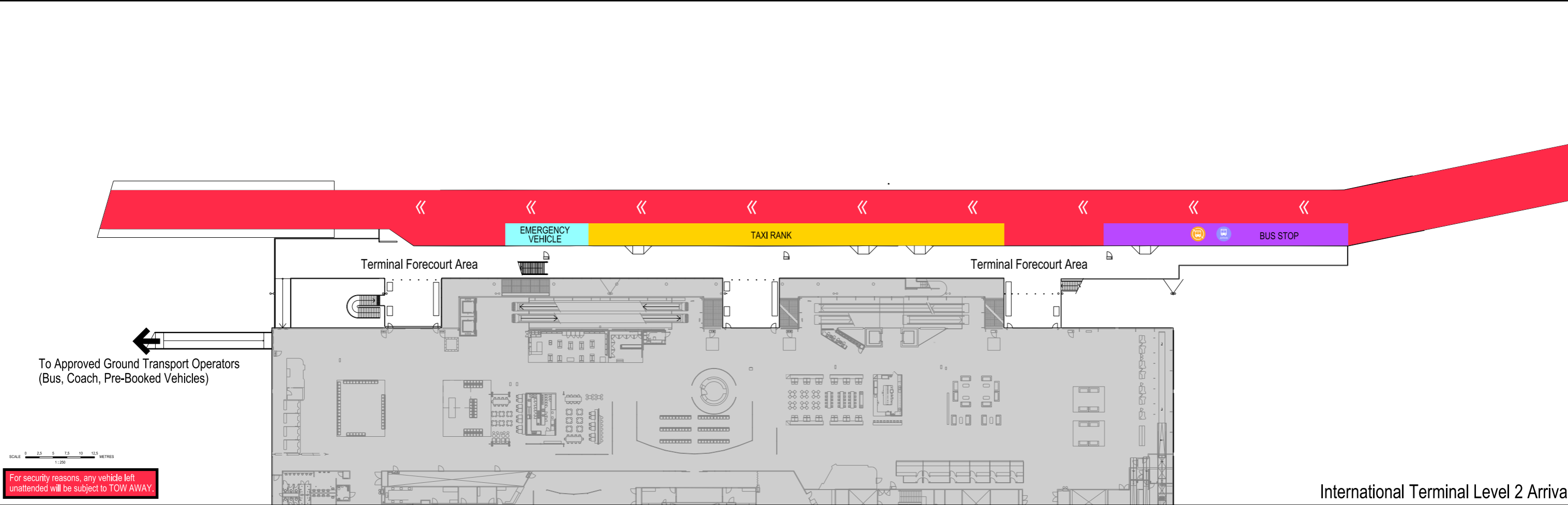
Design Ref:	Project Ref:	Client Ref:	Report Project:	Sub-Number:
BAC	171168	C	00	P126

Brisbane Airport Corporation Pty Ltd
 111 St. Lawrence Street, Brisbane QLD 4000 Australia
 Tel: 07 3268 8000
 Fax: 07 3268 8000
 www.brisbaneairport.com.au
 Date: 04/07/2018

Scale: 1:750
 Size: A0
 Revision: 1



International Terminal Level 4 Departure



International Terminal Level 2 Arrival

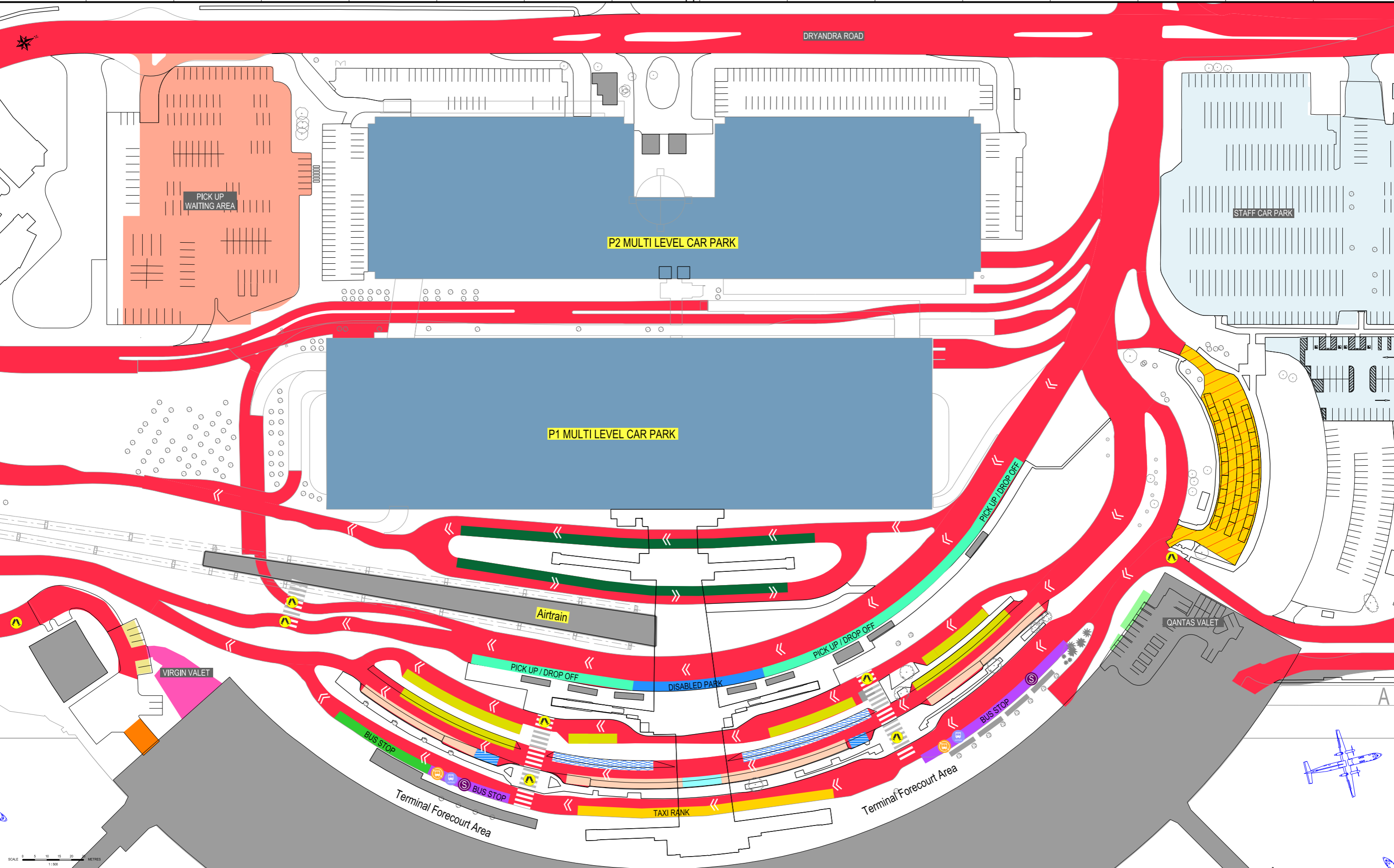
- NO STOP
- EMERGENCY VEHICLE
- TAXI RANK
- BUS STOP - BAC BUS (T-BUS, AIRPARK)
- DROP OFF

Reg. No.	Drawn	Date	Rev. No.	Authorised Rep. & Signature	Date
171168	AH	07/07/20	2	COLIN S AIRPORT APPROVALS MANAGER	19/06/18
171168	AH	18/05/17	1	ADAM H COMMERCIAL TRANSPORT BUSINESS MANAGER	19/06/18

BRISBANE AIRPORT
PARKING SIGNAGE PLAN
SHEET 27
INTERNATIONAL TERMINAL AREAS

Design Ref: BAC / 171168 / C / 00	Project Ref: []	Report Product: []	Sub-Number: P127
-----------------------------------	------------------	---------------------	------------------

Scale: 1:1000
Date: 19/06/18
Sheet: 27 of 27
Revision: 2



ALL DIMENSIONS ARE IN METRES UNLESS OTHERWISE SPECIFIED. THIS DRAWING IS THE PROPERTY OF BAC AND IS TO BE USED ONLY FOR THE PROJECT AND SITE SPECIFICALLY IDENTIFIED. ANY REUSE OR MODIFICATION OF THIS DRAWING WITHOUT THE WRITTEN PERMISSION OF BAC IS STRICTLY PROHIBITED. THE USER OF THIS DRAWING SHALL BE RESPONSIBLE FOR OBTAINING ALL NECESSARY PERMITS AND APPROVALS FROM THE APPROPRIATE AUTHORITIES. THE USER SHALL BE RESPONSIBLE FOR OBTAINING ALL NECESSARY PERMITS AND APPROVALS FROM THE APPROPRIATE AUTHORITIES. THE USER SHALL BE RESPONSIBLE FOR OBTAINING ALL NECESSARY PERMITS AND APPROVALS FROM THE APPROPRIATE AUTHORITIES.

- LOADING ZONE
- VIRGIN VALET
- QANTAS VALET
- CAR PARK STAFF
- PICK UP WAITING AREA 30MINS FREE
- NO STOP
- TAXI RANK
- DISABLED PARK 30MINS MAX
- TAXI HOLDING AREA
- DISABLED PARK PER-BOOKED
- PICK UP / DROP OFF - PASSENGERS MUST BE READY FOR IMMEDIATE PICK UP/DROP OFF FINE APPLY
- LICENSED BAC OPERATORS EXCEPTED
- PRE-BOOKED EXPRESS RIDE BOOKING VEHICLES EXCEPTED DRIVER MUST REMAIN WITH VEHICLE AT ALL TIMES FINE APPLY
- TAXI DROP OFF
- AUTHORISED EMERGENCY VEHICLES EXCEPTED
- BUS STOP - AUTHORISED BUSES ONLY - GOLD COAST, CITY & SUNSHINE COAST
- BUS STOP - BAC BUS (T-BUS, AIRPARK, STAFF BUS)
- BUS ZONE - LICENSED OPERATORS ONLY
- BAC APPROVED VEHICLES EXCEPTED
- ▲ PEDESTRIAN CROSSING

DOMESTIC TERMINAL

Reg. No.	Drawn	Amendment	Date	Rev. No.	Checked By	Authorised Rep. & Signature	Date
171168	AH	OF VALET REMOVED	07/07/20	2	COLIN S	[Signature]	19/06/18
171168	AH	ORIGINAL ISSUE	18/05/17	1	ADAM H	[Signature]	19/06/18

BRISBANE AIRPORT
PARKING SIGNAGE PLAN
SHEET 28
DOMESTIC TERMINAL AREAS

Scale: 1:500
Sbs: AD
Revision: 2

For security reasons, any vehicle left unattended will be subject to TOW AWAY.